

Desert Hot Springs High School

65850 Pierson Boulevard

Desert Hot Springs, CA 92240

Inquiry Number: 5529503.6s

January 08, 2019

The EDR Radius Map™ Report with GeoCheck®



6 Armstrong Road, 4th floor
Shelton, CT 06484
Toll Free: 800.352.0050
www.edrnet.com

TABLE OF CONTENTS

<u>SECTION</u>	<u>PAGE</u>
Executive Summary	ES1
Overview Map	2
Detail Map	3
Map Findings Summary	4
Map Findings	8
Orphan Summary	22
Government Records Searched/Data Currency Tracking	GR-1
 <u>GEOCHECK ADDENDUM</u>	
Physical Setting Source Addendum	A-1
Physical Setting Source Summary	A-2
Physical Setting SSURGO Soil Map	A-5
Physical Setting Source Map	A-8
Physical Setting Source Map Findings	A-10
Physical Setting Source Records Searched	PSGR-1

Thank you for your business.
Please contact EDR at 1-800-352-0050
with any questions or comments.

Disclaimer - Copyright and Trademark Notice

This Report contains certain information obtained from a variety of public and other sources reasonably available to Environmental Data Resources, Inc. It cannot be concluded from this Report that coverage information for the target and surrounding properties does not exist from other sources. **NO WARRANTY EXPRESSED OR IMPLIED, IS MADE WHATSOEVER IN CONNECTION WITH THIS REPORT. ENVIRONMENTAL DATA RESOURCES, INC. SPECIFICALLY DISCLAIMS THE MAKING OF ANY SUCH WARRANTIES, INCLUDING WITHOUT LIMITATION, MERCHANTABILITY OR FITNESS FOR A PARTICULAR USE OR PURPOSE. ALL RISK IS ASSUMED BY THE USER. IN NO EVENT SHALL ENVIRONMENTAL DATA RESOURCES, INC. BE LIABLE TO ANYONE, WHETHER ARISING OUT OF ERRORS OR OMISSIONS, NEGLIGENCE, ACCIDENT OR ANY OTHER CAUSE, FOR ANY LOSS OF DAMAGE, INCLUDING, WITHOUT LIMITATION, SPECIAL, INCIDENTAL, CONSEQUENTIAL, OR EXEMPLARY DAMAGES. ANY LIABILITY ON THE PART OF ENVIRONMENTAL DATA RESOURCES, INC. IS STRICTLY LIMITED TO A REFUND OF THE AMOUNT PAID FOR THIS REPORT.** Purchaser accepts this Report "AS IS". Any analyses, estimates, ratings, environmental risk levels or risk codes provided in this Report are provided for illustrative purposes only, and are not intended to provide, nor should they be interpreted as providing any facts regarding, or prediction or forecast of, any environmental risk for any property. Only a Phase I Environmental Site Assessment performed by an environmental professional can provide information regarding the environmental risk for any property. Additionally, the information provided in this Report is not to be construed as legal advice.

Copyright 2018 by Environmental Data Resources, Inc. All rights reserved. Reproduction in any media or format, in whole or in part, of any report or map of Environmental Data Resources, Inc., or its affiliates, is prohibited without prior written permission.

EDR and its logos (including Sanborn and Sanborn Map) are trademarks of Environmental Data Resources, Inc. or its affiliates. All other trademarks used herein are the property of their respective owners.

EXECUTIVE SUMMARY

A search of available environmental records was conducted by Environmental Data Resources, Inc (EDR). The report was designed to assist parties seeking to meet the search requirements of EPA's Standards and Practices for All Appropriate Inquiries (40 CFR Part 312), the ASTM Standard Practice for Environmental Site Assessments (E 1527-13), the ASTM Standard Practice for Environmental Site Assessments for Forestland or Rural Property (E 2247-16), the ASTM Standard Practice for Limited Environmental Due Diligence: Transaction Screen Process (E 1528-14) or custom requirements developed for the evaluation of environmental risk associated with a parcel of real estate.

TARGET PROPERTY INFORMATION

ADDRESS

65850 PIERSON BOULEVARD
DESERT HOT SPRINGS, CA 92240

COORDINATES

Latitude (North): 33.9644750 - 33° 57' 52.11"
Longitude (West): 116.5175860 - 116° 31' 3.30"
Universal Transverse Mercator: Zone 11
UTM X (Meters): 544569.6
UTM Y (Meters): 3758127.5
Elevation: 1104 ft. above sea level

USGS TOPOGRAPHIC MAP ASSOCIATED WITH TARGET PROPERTY

Target Property Map: 5641202 DESERT HOT SPRINGS, CA
Version Date: 2012

East Map: 5639298 SEVEN PALMS VALLEY, CA
Version Date: 2012

AERIAL PHOTOGRAPHY IN THIS REPORT

Portions of Photo from: 20140525, 20140521
Source: USDA

MAPPED SITES SUMMARY

Target Property Address:
 65850 PIERSON BOULEVARD
 DESERT HOT SPRINGS, CA 92240

Click on Map ID to see full detail.

MAP ID	SITE NAME	ADDRESS	DATABASE ACRONYMS	RELATIVE ELEVATION	DIST (ft. & mi.) DIRECTION
A1	DESERT HOT SPRINGS H	65850 PIERSON BOULEV	CA ENVIROSTOR, CA SCH		TP
A2	PALM SPRINGS UNIFIED	65850 PIERSON BLVD	CA CHMIRS, CA HAZNET		TP
A3	DESERT HOT SPRINGS H	65850 PIERSON BLVD	FINDS		TP
4	CAMP ANZA		FUDS	Lower	690, 0.131, WSW
B5	7-ELEVEN STORE #1764	65971 PIERSON BLVD	CA HIST UST	Lower	1245, 0.236, ESE
B6	7-ELEVEN STORE #1764	65971 PIERSON BLVD	CA SWEEPS UST, CA HIST UST, CA FID UST	Lower	1245, 0.236, ESE
7	DESERT HOT SPRINGS P	11711 WEST DRIVE	NY MANIFEST	Lower	1282, 0.243, ESE
8	EDWARD L. WENZLAFF E	11625 WEST DRIVE	CA ENVIROSTOR, CA SCH	Lower	1312, 0.248, East
9	BILL'S GARAGE	11875 PALM DRIVE	CA LUST, CA HIST CORTESE, CA Notify 65	Lower	3929, 0.744, East
10	ARCO FACILITY #1968	12775 PALM DRIVE	CA Notify 65	Lower	4481, 0.849, ESE

EXECUTIVE SUMMARY

TARGET PROPERTY SEARCH RESULTS

The target property was identified in the following records. For more information on this property see page 8 of the attached EDR Radius Map report:

Site	Database(s)	EPA ID
DESERT HOT SPRINGS H 65850 PIERSON BOULEV DESERT HOT SPRINGS, CA 92240	CA ENVIROSTOR Facility Id: 33820014 Status: No Action Required CA SCH Facility Id: 33820014 Status: No Action Required	N/A
PALM SPRINGS UNIFIED 65850 PIERSON BLVD DESERT HOT SPRINGS, CA 92240	CA CHMIRS OES Incident Number: 9-4943 CA HAZNET GEPaid: CAC002733916	N/A
DESERT HOT SPRINGS H 65850 PIERSON BLVD DESERT HOT SPRINGS, CA 92240	FINDS Registry ID:: 110059741310	N/A

DATABASES WITH NO MAPPED SITES

No mapped sites were found in EDR's search of available ("reasonably ascertainable ") government records either on the target property or within the search radius around the target property for the following databases:

STANDARD ENVIRONMENTAL RECORDS

Federal NPL site list

NPL..... National Priority List
Proposed NPL..... Proposed National Priority List Sites
NPL LIENS..... Federal Superfund Liens

Federal Delisted NPL site list

Delisted NPL..... National Priority List Deletions

Federal CERCLIS list

FEDERAL FACILITY..... Federal Facility Site Information listing
SEMS..... Superfund Enterprise Management System

Federal CERCLIS NFRAP site list

SEMS-ARCHIVE..... Superfund Enterprise Management System Archive

EXECUTIVE SUMMARY

Federal RCRA CORRACTS facilities list

CORRACTS..... Corrective Action Report

Federal RCRA non-CORRACTS TSD facilities list

RCRA-TSDF..... RCRA - Treatment, Storage and Disposal

Federal RCRA generators list

RCRA-LQG..... RCRA - Large Quantity Generators

RCRA-SQG..... RCRA - Small Quantity Generators

RCRA-CESQG..... RCRA - Conditionally Exempt Small Quantity Generator

Federal institutional controls / engineering controls registries

LUCIS..... Land Use Control Information System

US ENG CONTROLS..... Engineering Controls Sites List

US INST CONTROL..... Sites with Institutional Controls

Federal ERNS list

ERNS..... Emergency Response Notification System

State- and tribal - equivalent NPL

CA RESPONSE..... State Response Sites

State and tribal landfill and/or solid waste disposal site lists

CA SWF/LF..... Solid Waste Information System

State and tribal leaking storage tank lists

INDIAN LUST..... Leaking Underground Storage Tanks on Indian Land

CA CPS-SLIC..... Statewide SLIC Cases

State and tribal registered storage tank lists

FEMA UST..... Underground Storage Tank Listing

CA UST..... Active UST Facilities

CA AST..... Aboveground Petroleum Storage Tank Facilities

INDIAN UST..... Underground Storage Tanks on Indian Land

State and tribal voluntary cleanup sites

CA VCP..... Voluntary Cleanup Program Properties

INDIAN VCP..... Voluntary Cleanup Priority Listing

State and tribal Brownfields sites

CA BROWNFIELDS..... Considered Brownfields Sites Listing

ADDITIONAL ENVIRONMENTAL RECORDS

Local Brownfield lists

US BROWNFIELDS..... A Listing of Brownfields Sites

EXECUTIVE SUMMARY

Local Lists of Landfill / Solid Waste Disposal Sites

CA WMUDS/SWAT.....	Waste Management Unit Database
CA SWRCY.....	Recycler Database
CA HAULERS.....	Registered Waste Tire Haulers Listing
INDIAN ODI.....	Report on the Status of Open Dumps on Indian Lands
DEBRIS REGION 9.....	Torres Martinez Reservation Illegal Dump Site Locations
ODI.....	Open Dump Inventory
IHS OPEN DUMPS.....	Open Dumps on Indian Land

Local Lists of Hazardous waste / Contaminated Sites

US HIST CDL.....	Delisted National Clandestine Laboratory Register
CA HIST Cal-Sites.....	Historical Calsites Database
CA CDL.....	Clandestine Drug Labs
CA Toxic Pits.....	Toxic Pits Cleanup Act Sites
CA CERS HAZ WASTE.....	CERS HAZ WASTE
US CDL.....	National Clandestine Laboratory Register

Local Lists of Registered Storage Tanks

CA CERS TANKS.....	California Environmental Reporting System (CERS) Tanks
--------------------	--

Local Land Records

CA LIENS.....	Environmental Liens Listing
LIENS 2.....	CERCLA Lien Information
CA DEED.....	Deed Restriction Listing

Records of Emergency Release Reports

HMIRS.....	Hazardous Materials Information Reporting System
CA LDS.....	Land Disposal Sites Listing
CA MCS.....	Military Cleanup Sites Listing
CA SPILLS 90.....	SPILLS 90 data from FirstSearch

Other Ascertainable Records

RCRA NonGen / NLR.....	RCRA - Non Generators / No Longer Regulated
DOD.....	Department of Defense Sites
SCRD DRYCLEANERS.....	State Coalition for Remediation of Drycleaners Listing
US FIN ASSUR.....	Financial Assurance Information
EPA WATCH LIST.....	EPA WATCH LIST
2020 COR ACTION.....	2020 Corrective Action Program List
TSCA.....	Toxic Substances Control Act
TRIS.....	Toxic Chemical Release Inventory System
SSTS.....	Section 7 Tracking Systems
ROD.....	Records Of Decision
RMP.....	Risk Management Plans
RAATS.....	RCRA Administrative Action Tracking System
PRP.....	Potentially Responsible Parties
PADS.....	PCB Activity Database System
ICIS.....	Integrated Compliance Information System
FTTS.....	FIFRA/ TSCA Tracking System - FIFRA (Federal Insecticide, Fungicide, & Rodenticide Act)/TSCA (Toxic Substances Control Act)

EXECUTIVE SUMMARY

MLTS.....	Material Licensing Tracking System
COAL ASH DOE.....	Steam-Electric Plant Operation Data
COAL ASH EPA.....	Coal Combustion Residues Surface Impoundments List
PCB TRANSFORMER.....	PCB Transformer Registration Database
RADINFO.....	Radiation Information Database
HIST FTTS.....	FIFRA/TSCA Tracking System Administrative Case Listing
DOT OPS.....	Incident and Accident Data
CONSENT.....	Superfund (CERCLA) Consent Decrees
INDIAN RESERV.....	Indian Reservations
FUSRAP.....	Formerly Utilized Sites Remedial Action Program
UMTRA.....	Uranium Mill Tailings Sites
LEAD SMELTERS.....	Lead Smelter Sites
US AIRS.....	Aerometric Information Retrieval System Facility Subsystem
US MINES.....	Mines Master Index File
ABANDONED MINES.....	Abandoned Mines
ECHO.....	Enforcement & Compliance History Information
DOCKET HWC.....	Hazardous Waste Compliance Docket Listing
UXO.....	Unexploded Ordnance Sites
FUELS PROGRAM.....	EPA Fuels Program Registered Listing
CA BOND EXP. PLAN.....	Bond Expenditure Plan
CA Cortese.....	"Cortese" Hazardous Waste & Substances Sites List
CA CUPA Listings.....	CUPA Resources List
CA DRYCLEANERS.....	Cleaner Facilities
CA EMI.....	Emissions Inventory Data
CA ENF.....	Enforcement Action Listing
CA Financial Assurance.....	Financial Assurance Information Listing
CA ICE.....	ICE
CA HWP.....	EnviroStor Permitted Facilities Listing
CA HWT.....	Registered Hazardous Waste Transporter Database
CA MINES.....	Mines Site Location Listing
CA MWMP.....	Medical Waste Management Program Listing
CA NPDES.....	NPDES Permits Listing
CA PEST LIC.....	Pesticide Regulation Licenses Listing
CA PROC.....	Certified Processors Database
CA UIC.....	UIC Listing
CA WASTEWATER PITS.....	Oil Wastewater Pits Listing
CA WDS.....	Waste Discharge System
CA CERS.....	CERS
CA WIP.....	Well Investigation Program Case List
CA CIWQS.....	California Integrated Water Quality System
CA SAMPLING POINT.....	SAMPLING POINT (GEOTRACKER)
CA OTHER OIL GAS.....	OTHER OIL & GAS (GEOTRACKER)
CA MILITARY PRIV SITES.....	MILITARY PRIV SITES (GEOTRACKER)
CA NON-CASE INFO.....	NON-CASE INFO (GEOTRACKER)
CA PROD WATER PONDS.....	PROD WATER PONDS (GEOTRACKER)
CA UIC GEO.....	UIC GEO (GEOTRACKER)
CA WELL STIM PROJ.....	Well Stimulation Project (GEOTRACKER)
CA WDR.....	Waste Discharge Requirements Listing
CA PROJECT.....	PROJECT (GEOTRACKER)

EDR HIGH RISK HISTORICAL RECORDS

EDR Exclusive Records

EDR MGP..... EDR Proprietary Manufactured Gas Plants

EXECUTIVE SUMMARY

EDR Hist Auto..... EDR Exclusive Historical Auto Stations
EDR Hist Cleaner..... EDR Exclusive Historical Cleaners

EDR RECOVERED GOVERNMENT ARCHIVES

Exclusive Recovered Govt. Archives

CA RGA LF..... Recovered Government Archive Solid Waste Facilities List
CA RGA LUST..... Recovered Government Archive Leaking Underground Storage Tank

SURROUNDING SITES: SEARCH RESULTS

Surrounding sites were identified in the following databases.

Elevations have been determined from the USGS Digital Elevation Model and should be evaluated on a relative (not an absolute) basis. Relative elevation information between sites of close proximity should be field verified. Sites with an elevation equal to or higher than the target property have been differentiated below from sites with an elevation lower than the target property.

Page numbers and map identification numbers refer to the EDR Radius Map report where detailed data on individual sites can be reviewed.

Sites listed in ***bold italics*** are in multiple databases.

Unmappable (orphan) sites are not considered in the foregoing analysis.

STANDARD ENVIRONMENTAL RECORDS

State- and tribal - equivalent CERCLIS

CA ENVIROSTOR: The Department of Toxic Substances Control's (DTSC's) Site Mitigation and Brownfields Reuse Program's (SMBRP's) EnviroStor database identifies sites that have known contamination or sites for which there may be reasons to investigate further. The database includes the following site types: Federal Superfund sites (National Priorities List (NPL)); State Response, including Military Facilities and State Superfund; Voluntary Cleanup; and School sites. EnviroStor provides similar information to the information that was available in CalSites, and provides additional site information, including, but not limited to, identification of formerly-contaminated properties that have been released for reuse, properties where environmental deed restrictions have been recorded to prevent inappropriate land uses, and risk characterization information that is used to assess potential impacts to public health and the environment at contaminated sites.

A review of the CA ENVIROSTOR list, as provided by EDR, and dated 10/29/2018 has revealed that there is 1 CA ENVIROSTOR site within approximately 1 mile of the target property.

<u>Lower Elevation</u>	<u>Address</u>	<u>Direction / Distance</u>	<u>Map ID</u>	<u>Page</u>
<i>EDWARD L. WENZLAFF E</i> Facility Id: 60001140 Status: No Action Required	<i>11625 WEST DRIVE</i>	<i>E 1/8 - 1/4 (0.248 mi.)</i>	<i>8</i>	<i>16</i>

EXECUTIVE SUMMARY

ADDITIONAL ENVIRONMENTAL RECORDS

Local Lists of Hazardous waste / Contaminated Sites

CA SCH: This category contains proposed and existing school sites that are being evaluated by DTSC for possible hazardous materials contamination. In some cases, these properties may be listed in the CalSites category. depending on the level of threat to public health and safety or the environment they pose.

A review of the CA SCH list, as provided by EDR, and dated 10/29/2018 has revealed that there is 1 CA SCH site within approximately 0.25 miles of the target property.

<u>Lower Elevation</u>	<u>Address</u>	<u>Direction / Distance</u>	<u>Map ID</u>	<u>Page</u>
EDWARD L. WENZLAFF E Facility Id: 60001140 Status: No Action Required	11625 WEST DRIVE	E 1/8 - 1/4 (0.248 mi.)	8	16

Local Lists of Registered Storage Tanks

CA SWEEPS UST: Statewide Environmental Evaluation and Planning System. This underground storage tank listing was updated and maintained by a company contacted by the SWRCB in the early 1990's. The listing is no longer updated or maintained. The local agency is the contact for more information on a site on the SWEEPS list.

A review of the CA SWEEPS UST list, as provided by EDR, and dated 06/01/1994 has revealed that there is 1 CA SWEEPS UST site within approximately 0.25 miles of the target property.

<u>Lower Elevation</u>	<u>Address</u>	<u>Direction / Distance</u>	<u>Map ID</u>	<u>Page</u>
7-ELEVEN STORE #1764 Status: A Tank Status: A Comp Number: 12375	65971 PIERSON BLVD	ESE 1/8 - 1/4 (0.236 mi.)	B6	14

CA HIST UST: Historical UST Registered Database.

A review of the CA HIST UST list, as provided by EDR, and dated 10/15/1990 has revealed that there are 2 CA HIST UST sites within approximately 0.25 miles of the target property.

<u>Lower Elevation</u>	<u>Address</u>	<u>Direction / Distance</u>	<u>Map ID</u>	<u>Page</u>
7-ELEVEN STORE #1764 Facility Id: 00000012375	65971 PIERSON BLVD	ESE 1/8 - 1/4 (0.236 mi.)	B5	13
7-ELEVEN STORE #1764	65971 PIERSON BLVD	ESE 1/8 - 1/4 (0.236 mi.)	B6	14

EXECUTIVE SUMMARY

CA FID UST: The Facility Inventory Database contains active and inactive underground storage tank locations. The source is the State Water Resource Control Board.

A review of the CA FID UST list, as provided by EDR, and dated 10/31/1994 has revealed that there is 1 CA FID UST site within approximately 0.25 miles of the target property.

<u>Lower Elevation</u>	<u>Address</u>	<u>Direction / Distance</u>	<u>Map ID</u>	<u>Page</u>
7-ELEVEN STORE #1764 Facility Id: 33002371 Status: A	65971 PIERSON BLVD	ESE 1/8 - 1/4 (0.236 mi.)	B6	14

Other Ascertainable Records

FUDS: The Listing includes locations of Formerly Used Defense Sites Properties where the US Army Corps Of Engineers is actively working or will take necessary cleanup actions.

A review of the FUDS list, as provided by EDR, and dated 01/31/2015 has revealed that there is 1 FUDS site within approximately 1 mile of the target property.

<u>Lower Elevation</u>	<u>Address</u>	<u>Direction / Distance</u>	<u>Map ID</u>	<u>Page</u>
CAMP ANZA Federal Facility ID:: CA9799F5392 INST ID:: 57119		WSW 1/8 - 1/4 (0.131 mi.)	4	12

NY MANIFEST: Manifest is a document that lists and tracks hazardous waste from the generator through transporters to a TSD facility.

A review of the NY MANIFEST list, as provided by EDR, and dated 10/01/2018 has revealed that there is 1 NY MANIFEST site within approximately 0.25 miles of the target property.

<u>Lower Elevation</u>	<u>Address</u>	<u>Direction / Distance</u>	<u>Map ID</u>	<u>Page</u>
DESERT HOT SPRINGS P EPA ID: CAP000003022	11711 WEST DRIVE	ESE 1/8 - 1/4 (0.243 mi.)	7	15

CA Notify 65: Listings of all Proposition 65 incidents reported to counties by the State Water Resources Control Board and the Regional Water Quality Control Board. This database is no longer updated by the reporting agency.

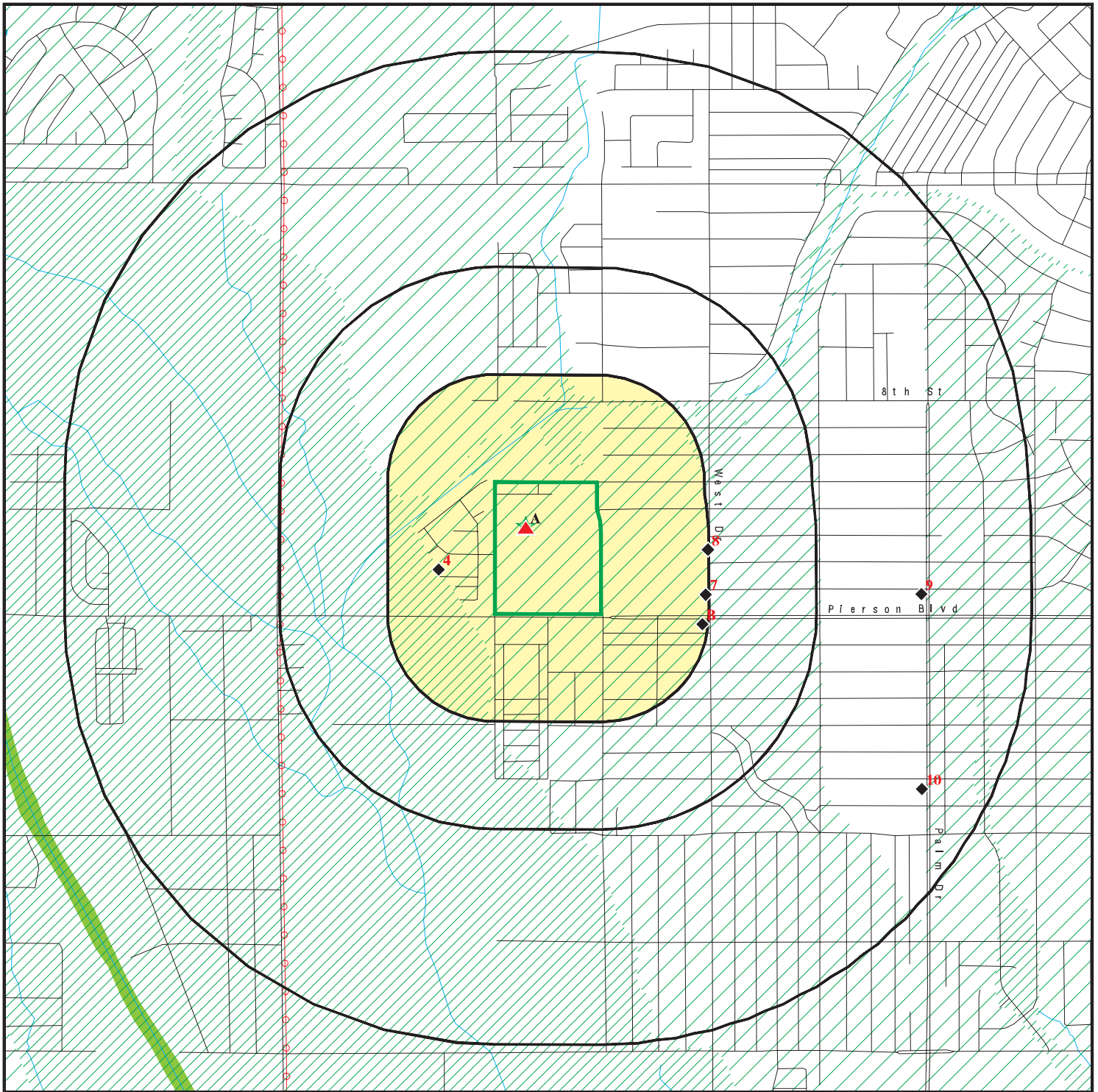
A review of the CA Notify 65 list, as provided by EDR, and dated 09/19/2018 has revealed that there are 2 CA Notify 65 sites within approximately 1 mile of the target property.

<u>Lower Elevation</u>	<u>Address</u>	<u>Direction / Distance</u>	<u>Map ID</u>	<u>Page</u>
BILL'S GARAGE	11875 PALM DRIVE	E 1/2 - 1 (0.744 mi.)	9	19
ARCO FACILITY #1968	12775 PALM DRIVE	ESE 1/2 - 1 (0.849 mi.)	10	21


EXECUTIVE SUMMARY


There were no unmapped sites in this report.

OVERVIEW MAP - 5529503.6S



 Target Property

 Sites at elevations higher than or equal to the target property

 Sites at elevations lower than the target property

 Manufactured Gas Plants

 National Priority List Sites

 Dept. Defense Sites

 Indian Reservations BIA


 Power transmission lines

 100-year flood zone

 500-year flood zone

 National Wetland Inventory

 State Wetlands

 Areas of Concern

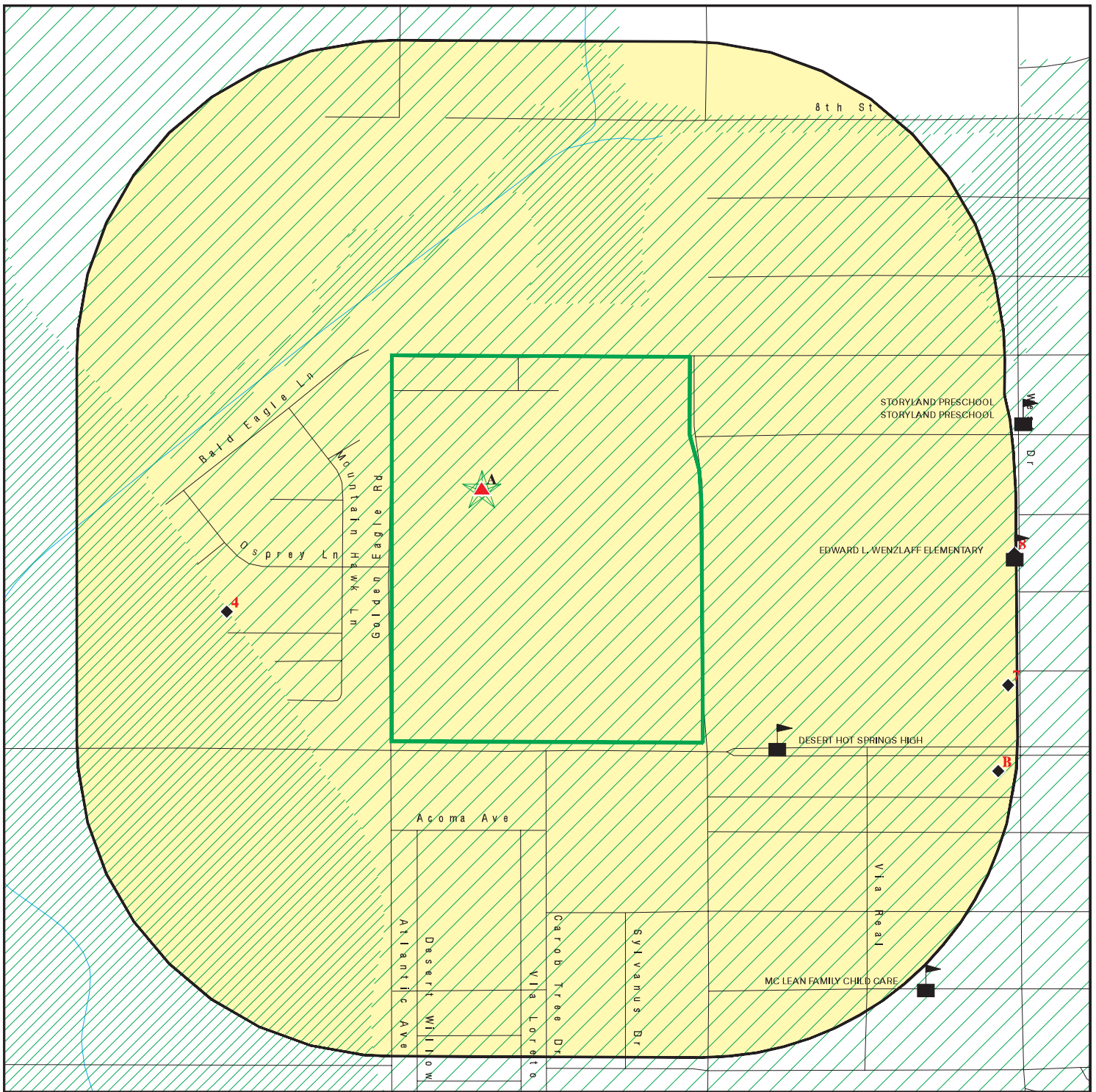









This report includes Interactive Map Layers to display and/or hide map information. The legend includes only those icons for the default map view.

SITE NAME: Desert Hot Springs High School
 ADDRESS: 65850 Pierson Boulevard
 Desert Hot Springs CA 92240
 LAT/LONG: 33.964475 / 116.517586

CLIENT: Meridian Consultants LLC
 CONTACT: Candice Woodbury
 INQUIRY #: 5529503.6s
 DATE: January 08, 2019 6:35 pm

DETAIL MAP - 5529503.6S



-  Target Property
-  Sites at elevations higher than or equal to the target property
-  Sites at elevations lower than the target property
-  Manufactured Gas Plants
-  Sensitive Receptors
-  National Priority List Sites
-  Dept. Defense Sites

-  Indian Reservations BIA
-  100-year flood zone
-  500-year flood zone
-  Areas of Concern



This report includes Interactive Map Layers to display and/or hide map information. The legend includes only those icons for the default map view.

SITE NAME: Desert Hot Springs High School
 ADDRESS: 65850 Pierson Boulevard
 Desert Hot Springs CA 92240
 LAT/LONG: 33.964475 / 116.517586

CLIENT: Meridian Consultants LLC
 CONTACT: Candice Woodbury
 INQUIRY #: 5529503.6s
 DATE: January 08, 2019 6:37 pm

MAP FINDINGS SUMMARY

Database	Search Distance (Miles)	Target Property	< 1/8	1/8 - 1/4	1/4 - 1/2	1/2 - 1	> 1	Total Plotted
STANDARD ENVIRONMENTAL RECORDS								
<i>Federal NPL site list</i>								
NPL	1.000		0	0	0	0	NR	0
Proposed NPL	1.000		0	0	0	0	NR	0
NPL LIENS	0.001		0	NR	NR	NR	NR	0
<i>Federal Delisted NPL site list</i>								
Delisted NPL	1.000		0	0	0	0	NR	0
<i>Federal CERCLIS list</i>								
FEDERAL FACILITY	0.500		0	0	0	NR	NR	0
SEMS	0.500		0	0	0	NR	NR	0
<i>Federal CERCLIS NFRAP site list</i>								
SEMS-ARCHIVE	0.500		0	0	0	NR	NR	0
<i>Federal RCRA CORRACTS facilities list</i>								
CORRACTS	1.000		0	0	0	0	NR	0
<i>Federal RCRA non-CORRACTS TSD facilities list</i>								
RCRA-TSDF	0.500		0	0	0	NR	NR	0
<i>Federal RCRA generators list</i>								
RCRA-LQG	0.250		0	0	NR	NR	NR	0
RCRA-SQG	0.250		0	0	NR	NR	NR	0
RCRA-CESQG	0.250		0	0	NR	NR	NR	0
<i>Federal institutional controls / engineering controls registries</i>								
LUCIS	0.500		0	0	0	NR	NR	0
US ENG CONTROLS	0.500		0	0	0	NR	NR	0
US INST CONTROL	0.500		0	0	0	NR	NR	0
<i>Federal ERNS list</i>								
ERNS	0.001		0	NR	NR	NR	NR	0
<i>State- and tribal - equivalent NPL</i>								
CA RESPONSE	1.000		0	0	0	0	NR	0
<i>State- and tribal - equivalent CERCLIS</i>								
CA ENVIROSTOR	1.000	1	0	1	0	0	NR	2
<i>State and tribal landfill and/or solid waste disposal site lists</i>								
CA SWF/LF	0.500		0	0	0	NR	NR	0
<i>State and tribal leaking storage tank lists</i>								
CA LUST	0.500		0	0	0	NR	NR	0

MAP FINDINGS SUMMARY

Database	Search Distance (Miles)	Target Property	< 1/8	1/8 - 1/4	1/4 - 1/2	1/2 - 1	> 1	Total Plotted
INDIAN LUST	0.500		0	0	0	NR	NR	0
CA CPS-SLIC	0.500		0	0	0	NR	NR	0
State and tribal registered storage tank lists								
FEMA UST	0.250		0	0	NR	NR	NR	0
CA UST	0.250		0	0	NR	NR	NR	0
CA AST	0.250		0	0	NR	NR	NR	0
INDIAN UST	0.250		0	0	NR	NR	NR	0
State and tribal voluntary cleanup sites								
CA VCP	0.500		0	0	0	NR	NR	0
INDIAN VCP	0.500		0	0	0	NR	NR	0
State and tribal Brownfields sites								
CA BROWNFIELDS	0.500		0	0	0	NR	NR	0
ADDITIONAL ENVIRONMENTAL RECORDS								
Local Brownfield lists								
US BROWNFIELDS	0.500		0	0	0	NR	NR	0
Local Lists of Landfill / Solid Waste Disposal Sites								
CA WMUDS/SWAT	0.500		0	0	0	NR	NR	0
CA SWRCY	0.500		0	0	0	NR	NR	0
CA HAULERS	0.001		0	NR	NR	NR	NR	0
INDIAN ODI	0.500		0	0	0	NR	NR	0
DEBRIS REGION 9	0.500		0	0	0	NR	NR	0
ODI	0.500		0	0	0	NR	NR	0
IHS OPEN DUMPS	0.500		0	0	0	NR	NR	0
Local Lists of Hazardous waste / Contaminated Sites								
US HIST CDL	0.001		0	NR	NR	NR	NR	0
CA HIST Cal-Sites	1.000		0	0	0	0	NR	0
CA SCH	0.250	1	0	1	NR	NR	NR	2
CA CDL	0.001		0	NR	NR	NR	NR	0
CA Toxic Pits	1.000		0	0	0	0	NR	0
CA CERS HAZ WASTE	0.250		0	0	NR	NR	NR	0
US CDL	0.001		0	NR	NR	NR	NR	0
Local Lists of Registered Storage Tanks								
CA SWEEPS UST	0.250		0	1	NR	NR	NR	1
CA HIST UST	0.250		0	2	NR	NR	NR	2
CA FID UST	0.250		0	1	NR	NR	NR	1
CA CERS TANKS	0.250		0	0	NR	NR	NR	0
Local Land Records								
CA LIENS	0.001		0	NR	NR	NR	NR	0
LIENS 2	0.001		0	NR	NR	NR	NR	0

MAP FINDINGS SUMMARY

Database	Search Distance (Miles)	Target Property	< 1/8	1/8 - 1/4	1/4 - 1/2	1/2 - 1	> 1	Total Plotted
CA DEED	0.500		0	0	0	NR	NR	0
Records of Emergency Release Reports								
HMIRS	0.001		0	NR	NR	NR	NR	0
CA CHMIRS	0.001	1	0	NR	NR	NR	NR	1
CA LDS	0.001		0	NR	NR	NR	NR	0
CA MCS	0.001		0	NR	NR	NR	NR	0
CA SPILLS 90	0.001		0	NR	NR	NR	NR	0
Other Ascertainable Records								
RCRA NonGen / NLR	0.250		0	0	NR	NR	NR	0
FUDS	1.000		0	1	0	0	NR	1
DOD	1.000		0	0	0	0	NR	0
SCRD DRYCLEANERS	0.500		0	0	0	NR	NR	0
US FIN ASSUR	0.001		0	NR	NR	NR	NR	0
EPA WATCH LIST	0.001		0	NR	NR	NR	NR	0
2020 COR ACTION	0.250		0	0	NR	NR	NR	0
TSCA	0.001		0	NR	NR	NR	NR	0
TRIS	0.001		0	NR	NR	NR	NR	0
SSTS	0.001		0	NR	NR	NR	NR	0
ROD	1.000		0	0	0	0	NR	0
RMP	0.001		0	NR	NR	NR	NR	0
RAATS	0.001		0	NR	NR	NR	NR	0
PRP	0.001		0	NR	NR	NR	NR	0
PADS	0.001		0	NR	NR	NR	NR	0
ICIS	0.001		0	NR	NR	NR	NR	0
FTTS	0.001		0	NR	NR	NR	NR	0
MLTS	0.001		0	NR	NR	NR	NR	0
COAL ASH DOE	0.001		0	NR	NR	NR	NR	0
COAL ASH EPA	0.500		0	0	0	NR	NR	0
PCB TRANSFORMER	0.001		0	NR	NR	NR	NR	0
RADINFO	0.001		0	NR	NR	NR	NR	0
HIST FTTS	0.001		0	NR	NR	NR	NR	0
DOT OPS	0.001		0	NR	NR	NR	NR	0
CONSENT	1.000		0	0	0	0	NR	0
INDIAN RESERV	0.001		0	NR	NR	NR	NR	0
FUSRAP	1.000		0	0	0	0	NR	0
UMTRA	0.500		0	0	0	NR	NR	0
LEAD SMELTERS	0.001		0	NR	NR	NR	NR	0
US AIRS	0.001		0	NR	NR	NR	NR	0
US MINES	0.250		0	0	NR	NR	NR	0
ABANDONED MINES	0.001		0	NR	NR	NR	NR	0
FINDS	0.001	1	0	NR	NR	NR	NR	1
ECHO	0.001		0	NR	NR	NR	NR	0
DOCKET HWC	0.001		0	NR	NR	NR	NR	0
UXO	1.000		0	0	0	0	NR	0
FUELS PROGRAM	0.250		0	0	NR	NR	NR	0
CA BOND EXP. PLAN	1.000		0	0	0	0	NR	0
CA Cortese	0.500		0	0	0	NR	NR	0
CA CUPA Listings	0.250		0	0	NR	NR	NR	0
CA DRYCLEANERS	0.250		0	0	NR	NR	NR	0

MAP FINDINGS SUMMARY

Database	Search Distance (Miles)	Target Property	< 1/8	1/8 - 1/4	1/4 - 1/2	1/2 - 1	> 1	Total Plotted
CA EMI	0.001		0	NR	NR	NR	NR	0
CA ENF	0.001		0	NR	NR	NR	NR	0
CA Financial Assurance	0.001		0	NR	NR	NR	NR	0
CA HAZNET	0.001	1	0	NR	NR	NR	NR	1
CA ICE	0.001		0	NR	NR	NR	NR	0
CA HIST CORTESE	0.500		0	0	0	NR	NR	0
CA HWP	1.000		0	0	0	0	NR	0
CA HWT	0.250		0	0	NR	NR	NR	0
NY MANIFEST	0.250		0	1	NR	NR	NR	1
CA MINES	0.001		0	NR	NR	NR	NR	0
CA MWMP	0.250		0	0	NR	NR	NR	0
CA NPDES	0.001		0	NR	NR	NR	NR	0
CA PEST LIC	0.001		0	NR	NR	NR	NR	0
CA PROC	0.500		0	0	0	NR	NR	0
CA Notify 65	1.000		0	0	0	2	NR	2
CA UIC	0.001		0	NR	NR	NR	NR	0
CA WASTEWATER PITS	0.500		0	0	0	NR	NR	0
CA WDS	0.001		0	NR	NR	NR	NR	0
CA CERS	0.001		0	NR	NR	NR	NR	0
CA WIP	0.250		0	0	NR	NR	NR	0
CA CIWQS	0.001		0	NR	NR	NR	NR	0
CA SAMPLING POINT	0.001		0	NR	NR	NR	NR	0
CA OTHER OIL GAS	0.001		0	NR	NR	NR	NR	0
CA MILITARY PRIV SITES	0.001		0	NR	NR	NR	NR	0
CA NON-CASE INFO	0.001		0	NR	NR	NR	NR	0
CA PROD WATER PONDS	0.001		0	NR	NR	NR	NR	0
CA UIC GEO	0.001		0	NR	NR	NR	NR	0
CA WELL STIM PROJ	0.001		0	NR	NR	NR	NR	0
CA WDR	0.001		0	NR	NR	NR	NR	0
CA PROJECT	0.001		0	NR	NR	NR	NR	0

EDR HIGH RISK HISTORICAL RECORDS

EDR Exclusive Records

EDR MGP	1.000		0	0	0	0	NR	0
EDR Hist Auto	0.125		0	NR	NR	NR	NR	0
EDR Hist Cleaner	0.125		0	NR	NR	NR	NR	0

EDR RECOVERED GOVERNMENT ARCHIVES

Exclusive Recovered Govt. Archives

CA RGA LF	0.001		0	NR	NR	NR	NR	0
CA RGA LUST	0.001		0	NR	NR	NR	NR	0

- Totals -- 5 0 8 0 2 0 15

NOTES:

TP = Target Property

NR = Not Requested at this Search Distance

Sites may be listed in more than one database

Map ID
Direction
Distance
Elevation

MAP FINDINGS

Site

Database(s)

EDR ID Number
EPA ID Number

A1 **DESERT HOT SPRINGS HIGH SCHOOL**
Target **65850 PIERSON BOULEVARD**
Property **DESERT HOT SPRINGS, CA 92240**

CA ENVIROSTOR **S118756755**
CA SCH **N/A**

Site 1 of 3 in cluster A

Actual:
1104 ft.

ENVIROSTOR:

Facility ID: 33820014
Status: No Action Required
Status Date: 05/06/2003
Site Code: 404383
Site Type: School Investigation
Site Type Detailed: School
Acres: 50
NPL: NO
Regulatory Agencies: DTSC
Lead Agency: DTSC
Program Manager: Not reported
Supervisor: Javier Hinojosa
Division Branch: Southern California Schools & Brownfields Outreach
Assembly: 56
Senate: 28
Special Program: Not reported
Restricted Use: NO
Site Mgmt Req: NONE SPECIFIED
Funding: School District
Latitude: 33.96168
Longitude: -116.5170
APN: NONE SPECIFIED
Past Use: * EDUCATIONAL SERVICES
Potential COC: NONE SPECIFIED No Contaminants found
Confirmed COC: NONE SPECIFIED
Potential Description: NMA
Alias Name: DESERT HOT SPRINGS HIGH SCHOOL
Alias Type: Alternate Name
Alias Name: PALM SPRINGS UNIFIED SCHOOL DISTRICT
Alias Type: Alternate Name
Alias Name: PALM SPRINGS USD-DESERT HOT SPRINGS HIGH
Alias Type: Alternate Name
Alias Name: 404383
Alias Type: Project Code (Site Code)
Alias Name: 33820014
Alias Type: Envirostor ID Number

Completed Info:

Completed Area Name: PROJECT WIDE
Completed Sub Area Name: Not reported
Completed Document Type: Phase 1
Completed Date: 10/04/2002
Comments: Not reported

Completed Area Name: PROJECT WIDE
Completed Sub Area Name: Not reported
Completed Document Type: Phase 1 Addendum
Completed Date: 05/06/2003
Comments: Not reported

Completed Area Name: PROJECT WIDE
Completed Sub Area Name: Not reported
Completed Document Type: Environmental Oversight Agreement

Map ID
Direction
Distance
Elevation

MAP FINDINGS

Site

Database(s)

EDR ID Number
EPA ID Number

DESERT HOT SPRINGS HIGH SCHOOL (Continued)

S118756755

Completed Date: 03/20/2003
Comments: Not reported

Completed Area Name: PROJECT WIDE
Completed Sub Area Name: Not reported
Completed Document Type: Cost Recovery Closeout Memo
Completed Date: 08/11/2003
Comments: Not reported

Future Area Name: Not reported
Future Sub Area Name: Not reported
Future Document Type: Not reported
Future Due Date: Not reported
Schedule Area Name: Not reported
Schedule Sub Area Name: Not reported
Schedule Document Type: Not reported
Schedule Due Date: Not reported
Schedule Revised Date: Not reported

SCH:

Facility ID: 33820014
Site Type: School Investigation
Site Type Detail: School
Site Mgmt. Req.: NONE SPECIFIED
Acres: 50
National Priorities List: NO
Cleanup Oversight Agencies: DTSC
Lead Agency: DTSC
Lead Agency Description: * DTSC
Project Manager: Not reported
Supervisor: Javier Hinojosa
Division Branch: Southern California Schools & Brownfields Outreach
Site Code: 404383
Assembly: 56
Senate: 28
Special Program Status: Not reported
Status: No Action Required
Status Date: 05/06/2003
Restricted Use: NO
Funding: School District
Latitude: 33.96168
Longitude: -116.5170
APN: NONE SPECIFIED
Past Use: * EDUCATIONAL SERVICES
Potential COC: NONE SPECIFIED, No Contaminants found
Confirmed COC: NONE SPECIFIED
Potential Description: NMA
Alias Name: DESERT HOT SPRINGS HIGH SCHOOL
Alias Type: Alternate Name
Alias Name: PALM SPRINGS UNIFIED SCHOOL DISTRICT
Alias Type: Alternate Name
Alias Name: PALM SPRINGS USD-DESERT HOT SPRINGS HIGH
Alias Type: Alternate Name
Alias Name: 404383
Alias Type: Project Code (Site Code)
Alias Name: 33820014

Map ID
 Direction
 Distance
 Elevation

MAP FINDINGS

Site

Database(s)

EDR ID Number
 EPA ID Number

DESERT HOT SPRINGS HIGH SCHOOL (Continued)

S118756755

Alias Type:	Envirostor ID Number
Completed Info:	
Completed Area Name:	PROJECT WIDE
Completed Sub Area Name:	Not reported
Completed Document Type:	Phase 1
Completed Date:	10/04/2002
Comments:	Not reported
Completed Area Name:	PROJECT WIDE
Completed Sub Area Name:	Not reported
Completed Document Type:	Phase 1 Addendum
Completed Date:	05/06/2003
Comments:	Not reported
Completed Area Name:	PROJECT WIDE
Completed Sub Area Name:	Not reported
Completed Document Type:	Environmental Oversight Agreement
Completed Date:	03/20/2003
Comments:	Not reported
Completed Area Name:	PROJECT WIDE
Completed Sub Area Name:	Not reported
Completed Document Type:	Cost Recovery Closeout Memo
Completed Date:	08/11/2003
Comments:	Not reported
Future Area Name:	Not reported
Future Sub Area Name:	Not reported
Future Document Type:	Not reported
Future Due Date:	Not reported
Schedule Area Name:	Not reported
Schedule Sub Area Name:	Not reported
Schedule Document Type:	Not reported
Schedule Due Date:	Not reported
Schedule Revised Date:	Not reported

A2 PALM SPRINGS UNIFIED SCHOOL DISTRICT
Target 65850 PIERSON BLVD
Property DESERT HOT SPRINGS, CA 92240

CA CHMIRS S105658964
CA HAZNET N/A

Site 2 of 3 in cluster A

Actual: 1104 ft.	CHMIRS:	
	OES Incident Number:	9-4943
	OES notification:	11/19/1999
	OES Date:	Not reported
	OES Time:	Not reported
	Date Completed:	Not reported
	Property Use:	Not reported
	Agency Id Number:	Not reported
	Agency Incident Number:	Not reported
	Time Notified:	Not reported
	Time Completed:	Not reported
	Surrounding Area:	Not reported
	Estimated Temperature:	Not reported
	Property Management:	Not reported
More Than Two Substances Involved?:	Not reported	

Map ID
Direction
Distance
Elevation

MAP FINDINGS

Site

Database(s)

EDR ID Number
EPA ID Number

PALM SPRINGS UNIFIED SCHOOL DISTRICT (Continued)

S105658964

Resp Agency Personel # Of Decontaminated: Not reported
Responding Agency Personel # Of Injuries: Not reported
Responding Agency Personel # Of Fatalities: Not reported
Others Number Of Decontaminated: Not reported
Others Number Of Injuries: Not reported
Others Number Of Fatalities: Not reported
Vehicle Make/year: Not reported
Vehicle License Number: Not reported
Vehicle State: Not reported
Vehicle Id Number: Not reported
CA DOT PUC/ICC Number: Not reported
Company Name: Not reported
Reporting Officer Name/ID: Not reported
Report Date: Not reported
Facility Telephone: Not reported
Waterway Involved: No
Waterway: Not reported
Spill Site: Not reported
Cleanup By: Co. Health
Containment: Not reported
What Happened: Not reported
Type: Not reported
Measure: Not reported
Other: Not reported
Date/Time: Not reported
Year: 1999
Agency: Riverside Co. F.D.
Incident Date: 11/19/199912:00:00 AM
Admin Agency: Riverside County Environmental Health
Amount: Not reported
Contained: Yes
Site Type: School
E Date: Not reported
Substance: Elemental Mercury
Pounds: 1
Unknown: 0
Substance #2: Not reported
Substance #3: Not reported
Evacuations: 0
Number of Injuries: 0
Number of Fatalities: 0
#1 Pipeline: Not reported
#2 Pipeline: Not reported
#3 Pipeline: Not reported
#1 Vessel >= 300 Tons: Not reported
#2 Vessel >= 300 Tons: Not reported
#3 Vessel >= 300 Tons: Not reported
Evacs: Not reported
Injuries: Not reported
Fatales: Not reported
Comments: Not reported
Description: Spilled from high school student's neckless

HAZNET:

envid: S105658964
Year: 2013
GEPaid: CAC002733916

Map ID
 Direction
 Distance
 Elevation

MAP FINDINGS

Site

Database(s)

EDR ID Number
 EPA ID Number

PALM SPRINGS UNIFIED SCHOOL DISTRICT (Continued)

S105658964

Contact: ROBERT NAPIENTEK
 Telephone: 7604168313
 Mailing Name: Not reported
 Mailing Address: 980 E TAHQUITZ CANYON WAY
 Mailing City,St,Zip: PALM SPRINGS, CA 922626708
 Gen County: Riverside
 TSD EPA ID: CAD981696420
 TSD County: Los Angeles
 Waste Category: Not reported
 Disposal Method: Storage, Bulking, And/Or Transfer Off Site--No Treatment/Reovery (H010-H129) Or (H131-H135)
 Tons: 0.021
 Cat Decode: Not reported
 Method Decode: Not reported
 Facility County: Not reported

A3
Target
Property

DESERT HOT SPRINGS HIGH SCHOOL
65850 PIERSON BLVD
DESERT HOT SPRINGS, CA 92240

FINDS 1016873889
N/A

Site 3 of 3 in cluster A

Actual:
1104 ft.

FINDS:
 Registry ID: 110059741310
 Environmental Interest/Information System
 STATE MASTER

[Click this hyperlink](#) while viewing on your computer to access additional FINDS: detail in the EDR Site Report.

4
WSW
1/8-1/4
0.131 mi.
690 ft.

CAMP ANZA
RIVERSIDE, CA

FUDS 1007212243
N/A

Relative:
Lower
Actual:
1100 ft.

FUDS:
 EPA Region: 09
 Congressional District: 41
 FUDS Number: J09CA0267
 State: CA
 Facility Name: CAMP ANZA
 Fiscal Year: 2013
 City: RIVERSIDE
 Federal Facility ID: CA9799F5392
 Telephone: 213-452-3920
 INST ID: 57119
 County: RIVERSIDE
 RAB: Not reported
 CORPS_DIST: Los Angeles District (SPL)
 NPL Status: Not Listed
 CTC: 3249.5999999999999
 Current Owner: Local Government

Map ID
 Direction
 Distance
 Elevation

MAP FINDINGS

Site

Database(s)

EDR ID Number
 EPA ID Number

CAMP ANZA (Continued)

1007212243

Future Prog: Not reported
 Description: The site is located 45 miles east of Los Angeles in the Arlanza Village District in the city of Riverside, California. The entire camp consisted of 1240 acres. The 1240 acres which were once Camp Anza, are now under numerous ownerships, most of them private residence.
 Current Program: Not reported
 History: The property was acquired from private owners in 1942 and 1943 and was categorized as surplus on 12 February 1946. There now are numerous ownerships of properties that once were part of Camp Anza. The portion that contains the sewage treatment plant is owned by the Parks and Recreation Department of the City of Riverside.
 Latitude Degree: 33
 Latitude Minute: 57
 Latitude Second: 47
 Latitude Direction: N
 Longitude Degree: -117
 Longitude Minute: 28
 Longitude Second: 44
 Longitude Direction: E

B5
ESE
1/8-1/4
0.236 mi.
1245 ft.

7-ELEVEN STORE #17642 (2131)
65971 PIERSON BLVD
DESERT HOT SPRINGS, CA 92240

CA HIST UST **1000282000**
N/A

Site 1 of 2 in cluster B

Relative:
Lower
Actual:
1069 ft.

HIST UST:
 File Number: Not reported
 URL: Not reported
 Region: STATE
 Facility ID: 00000012375
 Facility Type: Gas Station
 Other Type: Not reported
 Contact Name: CHARLES AND CONNIE WOODS
 Telephone: 7148620380
 Owner Name: THE SOUTHLAND CORPORATION
 Owner Address: 1240 S. STATE COLLEGE BLVD., S
 Owner City,St,Zip: ANAHEIM, CA 92806
 Total Tanks: 0002

 Tank Num: 001
 Container Num: 01
 Year Installed: 1974
 Tank Capacity: 00010000
 Tank Used for: PRODUCT
 Type of Fuel: UNLEADED
 Container Construction Thickness: Not reported
 Leak Detection: Stock Inventor, 10

 Tank Num: 002
 Container Num: 2
 Year Installed: 1974
 Tank Capacity: 00010000
 Tank Used for: PRODUCT
 Type of Fuel: REGULAR
 Container Construction Thickness: Not reported
 Leak Detection: Stock Inventor, 10

Map ID
 Direction
 Distance
 Elevation

MAP FINDINGS

Site

Database(s)

EDR ID Number
 EPA ID Number

B6 7-ELEVEN STORE #17642 (2111)
ESE 65971 PIERSON BLVD
 1/8-1/4 DESERT HOT SPGS, CA 92240
 0.236 mi.
 1245 ft. **Site 2 of 2 in cluster B**

CA SWEEPS UST S101590013
CA HIST UST N/A
CA FID UST

Relative:
Lower
Actual:
1069 ft.

SWEEPS UST:
 Status: Active
 Comp Number: 12375
 Number: 1
 Board Of Equalization: 44-002251
 Referral Date: 11-18-92
 Action Date: 11-18-92
 Created Date: 02-29-88
 Owner Tank Id: 000949
 SWRCB Tank Id: 33-000-012375-000001
 Tank Status: A
 Capacity: 10000
 Active Date: 11-18-92
 Tank Use: M.V. FUEL
 STG: P
 Content: REG UNLEADED
 Number Of Tanks: 2

Status: Active
 Comp Number: 12375
 Number: 1
 Board Of Equalization: 44-002251
 Referral Date: 11-18-92
 Action Date: 11-18-92
 Created Date: 02-29-88
 Owner Tank Id: 000949
 SWRCB Tank Id: 33-000-012375-000002
 Tank Status: A
 Capacity: 10000
 Active Date: 11-18-92
 Tank Use: M.V. FUEL
 STG: P
 Content: LEADED
 Number Of Tanks: Not reported

HIST UST:
 File Number: 0001FA11
 URL: <http://geotracker.waterboards.ca.gov/ustpdfs/pdf/0001FA11.pdf>
 Region: Not reported
 Facility ID: Not reported
 Facility Type: Not reported
 Other Type: Not reported
 Contact Name: Not reported
 Telephone: Not reported
 Owner Name: Not reported
 Owner Address: Not reported
 Owner City,St,Zip: Not reported
 Total Tanks: Not reported

Tank Num: Not reported
 Container Num: Not reported
 Year Installed: Not reported
 Tank Capacity: Not reported

Map ID
 Direction
 Distance
 Elevation

MAP FINDINGS

Site

Database(s)

EDR ID Number
 EPA ID Number

7-ELEVEN STORE #17642 (2111) (Continued)

S101590013

Tank Used for: Not reported
 Type of Fuel: Not reported
 Container Construction Thickness: Not reported
 Leak Detection: Not reported

Click here for Geo Tracker PDF:

CA FID UST:

Facility ID: 33002371
 Regulated By: UTNKA
 Regulated ID: 00012375
 Cortese Code: Not reported
 SIC Code: Not reported
 Facility Phone: 7148620380
 Mail To: Not reported
 Mailing Address: 120 S STATE COLLEGE BLVD
 Mailing Address 2: Not reported
 Mailing City,St,Zip: DESERT HOT SPGS 92240
 Contact: Not reported
 Contact Phone: Not reported
 DUNS Number: Not reported
 NPDES Number: Not reported
 EPA ID: Not reported
 Comments: Not reported
 Status: Active

7
ESE
1/8-1/4
0.243 mi.
1282 ft.

DESERT HOT SPRINGS POLICE DEPARTMENT
11711 WEST DRIVE
DESERT HOT SPRINGS, CA 92440

NY MANIFEST 1009219052
N/A

Relative:
Lower
Actual:
1084 ft.

NY MANIFEST:
 Country: USA
 EPA ID: CAP000003022
 Facility Status: Not reported
 Location Address 1: 11711 WEST DRIVE
 Code: BP
 Location Address 2: Not reported
 Total Tanks: Not reported
 Location City: DESERT HOT SPRINGS
 Location State: CA
 Location Zip: 92440
 Location Zip 4: Not reported

NY MANIFEST:
 EPAID: CAP000003022
 Mailing Name: DESERT HOT SPRINGS POLICE DEPARTMENT
 Mailing Contact: DESERT HOT SPRINGS POLICE DEPARTMENT
 Mailing Address 1: 11711 WEST DRIVE
 Mailing Address 2: Not reported
 Mailing City: DESERT HOT SPRINGS
 Mailing State: CA
 Mailing Zip: 92440
 Mailing Zip 4: Not reported
 Mailing Country: USA
 Mailing Phone: 6193292904

Map ID
Direction
Distance
Elevation

MAP FINDINGS

Site

Database(s)

EDR ID Number
EPA ID Number

DESERT HOT SPRINGS POLICE DEPARTMENT (Continued)

1009219052

NY MANIFEST:

Document ID: NYA4064321
Manifest Status: K
seq: Not reported
Year: 1986
Trans1 State ID: X17593NY
Trans2 State ID: Not reported
Generator Ship Date: 09/19/1986
Trans1 Recv Date: 09/19/1986
Trans2 Recv Date: / /
TSD Site Recv Date: 09/26/1986
Part A Recv Date: 10/21/1986
Part B Recv Date: 10/03/1986
Generator EPA ID: CAP000003022
Trans1 EPA ID: NYD980769947
Trans2 EPA ID: Not reported
TSD ID 1: NYD000632372
TSD ID 2: Not reported
Manifest Tracking Number: Not reported
Import Indicator: Not reported
Export Indicator: Not reported
Discr Quantity Indicator: Not reported
Discr Type Indicator: Not reported
Discr Residue Indicator: Not reported
Discr Partial Reject Indicator: Not reported
Discr Full Reject Indicator: Not reported
Manifest Ref Number: Not reported
Alt Facility RCRA ID: Not reported
Alt Facility Sign Date: Not reported
MGMT Method Type Code: Not reported
Waste Code: D003 - NON-LISTED REACTIVE WASTES
Waste Code: Not reported
Waste Code: Not reported
Waste Code: Not reported
Waste Code: Not reported
Waste Code: Not reported
Quantity: 00425
Units: P - Pounds
Number of Containers: 001
Container Type: DF - Fiberboard or plastic drums (glass)
Handling Method: T Chemical, physical, or biological treatment.
Specific Gravity: 100

[Click this hyperlink](#) while viewing on your computer to access
-1 additional NY MANIFEST: record(s) in the EDR Site Report.

8
East
1/8-1/4
0.248 mi.
1312 ft.

EDWARD L. WENZLAFF ELEMENTARY SCHOOL MODERNIZATION
11625 WEST DRIVE
DESERT HOT SPRINGS, CA 92240

CA ENVIROSTOR S118757208
CA SCH N/A

Relative:
Lower
Actual:
1102 ft.

ENVIROSTOR:
Facility ID: 60001140
Status: No Action Required
Status Date: 12/22/2009

Map ID
Direction
Distance
Elevation

MAP FINDINGS

Site

Database(s)

EDR ID Number
EPA ID Number

EDWARD L. WENZLAFF ELEMENTARY SCHOOL MODERNIZATION (Continued)

S118757208

Site Code: 404836
Site Type: School Investigation
Site Type Detailed: School
Acres: 9
NPL: NO
Regulatory Agencies: SMBRP
Lead Agency: SMBRP
Program Manager: Angela Garcia
Supervisor: Shahir Haddad
Division Branch: Southern California Schools & Brownfields Outreach
Assembly: 56
Senate: 28
Special Program: Not reported
Restricted Use: NO
Site Mgmt Req: NONE SPECIFIED
Funding: School District
Latitude: 33.96471
Longitude: -116.5104
APN: NONE SPECIFIED
Past Use: SCHOOL - ELEMENTARY
Potential COC: Arsenic Chlordane Lead
Confirmed COC: 30001-NO 30004-NO 30013-NO
Potential Description: SOIL
Alias Name: 404836
Alias Type: Project Code (Site Code)
Alias Name: 60001140
Alias Type: Envirostor ID Number

Completed Info:

Completed Area Name: PROJECT WIDE
Completed Sub Area Name: Not reported
Completed Document Type: Phase 1
Completed Date: 08/12/2009
Comments: Not reported

Completed Area Name: PROJECT WIDE
Completed Sub Area Name: Not reported
Completed Document Type: Other Report
Completed Date: 11/04/2009
Comments: Not reported

Completed Area Name: PROJECT WIDE
Completed Sub Area Name: Not reported
Completed Document Type: Fieldwork
Completed Date: 09/10/2009
Comments: Field work activities for the Phase one Addendum where implemented on September 9 through September 10th.

Completed Area Name: PROJECT WIDE
Completed Sub Area Name: Not reported
Completed Document Type: Phase 1 Addendum
Completed Date: 12/14/2009
Comments: Not reported

Completed Area Name: PROJECT WIDE
Completed Sub Area Name: Not reported
Completed Document Type: Cost Recovery Closeout Memo
Completed Date: 12/22/2009

Map ID
Direction
Distance
Elevation

MAP FINDINGS

Site

Database(s)

EDR ID Number
EPA ID Number

EDWARD L. WENZLAFF ELEMENTARY SCHOOL MODERNIZATION (Continued)

S118757208

Comments: DTSC prepared project close out Cost Recovery Unit Memorandum.

Future Area Name: Not reported
Future Sub Area Name: Not reported
Future Document Type: Not reported
Future Due Date: Not reported
Schedule Area Name: Not reported
Schedule Sub Area Name: Not reported
Schedule Document Type: Not reported
Schedule Due Date: Not reported
Schedule Revised Date: Not reported

SCH:

Facility ID: 60001140
Site Type: School Investigation
Site Type Detail: School
Site Mgmt. Req.: NONE SPECIFIED
Acres: 9
National Priorities List: NO
Cleanup Oversight Agencies: SMBRP
Lead Agency: SMBRP
Lead Agency Description: DTSC - Site Cleanup Program
Project Manager: Angela Garcia
Supervisor: Shahir Haddad
Division Branch: Southern California Schools & Brownfields Outreach
Site Code: 404836
Assembly: 56
Senate: 28
Special Program Status: Not reported
Status: No Action Required
Status Date: 12/22/2009
Restricted Use: NO
Funding: School District
Latitude: 33.96471
Longitude: -116.5104
APN: NONE SPECIFIED
Past Use: SCHOOL - ELEMENTARY
Potential COC: Arsenic, Chlordane, Lead
Confirmed COC: 30001-NO, 30004-NO, 30013-NO
Potential Description: SOIL
Alias Name: 404836
Alias Type: Project Code (Site Code)
Alias Name: 60001140
Alias Type: Envirostor ID Number

Completed Info:

Completed Area Name: PROJECT WIDE
Completed Sub Area Name: Not reported
Completed Document Type: Phase 1
Completed Date: 08/12/2009
Comments: Not reported

Completed Area Name: PROJECT WIDE
Completed Sub Area Name: Not reported
Completed Document Type: Other Report
Completed Date: 11/04/2009

Map ID
Direction
Distance
Elevation

MAP FINDINGS

Site

Database(s)

EDR ID Number
EPA ID Number

EDWARD L. WENZLAFF ELEMENTARY SCHOOL MODERNIZATION (Continued)

S118757208

Comments: Not reported

Completed Area Name: PROJECT WIDE
Completed Sub Area Name: Not reported
Completed Document Type: Fieldwork
Completed Date: 09/10/2009
Comments: Field work activities for the Phase one Addendum were implemented on September 9 through September 10th.

Completed Area Name: PROJECT WIDE
Completed Sub Area Name: Not reported
Completed Document Type: Phase 1 Addendum
Completed Date: 12/14/2009
Comments: Not reported

Completed Area Name: PROJECT WIDE
Completed Sub Area Name: Not reported
Completed Document Type: Cost Recovery Closeout Memo
Completed Date: 12/22/2009
Comments: DTSC prepared project close out Cost Recovery Unit Memorandum.

Future Area Name: Not reported
Future Sub Area Name: Not reported
Future Document Type: Not reported
Future Due Date: Not reported
Schedule Area Name: Not reported
Schedule Sub Area Name: Not reported
Schedule Document Type: Not reported
Schedule Due Date: Not reported
Schedule Revised Date: Not reported

9
East
1/2-1
0.744 mi.
3929 ft.

BILL'S GARAGE
11875 PALM DRIVE
DESERT HOT SPRINGS, CA 92240

CA LUST S100225036
CA HIST CORTESE N/A
CA Notify 65

Relative:
Lower
Actual:
1093 ft.

LUST:
Lead Agency: RIVERSIDE COUNTY LOP
Case Type: LUST Cleanup Site
Geo Track: http://geotracker.waterboards.ca.gov/profile_report.asp?global_id=T0606500962
Global Id: T0606500962
Latitude: 33.9622248538834
Longitude: -116.5015366331
Status: Completed - Case Closed
Status Date: 07/21/1992
Case Worker: RIV
RB Case Number: 7T2240001
Local Agency: RIVERSIDE COUNTY LOP
File Location: Local Agency Warehouse
Local Case Number: 89717
Potential Media Affect: Soil
Potential Contaminants of Concern: Gasoline
Site History: Not reported

LUST:
Global Id: T0606500962
Contact Type: Regional Board Caseworker

Map ID
Direction
Distance
Elevation

MAP FINDINGS

Site

Database(s)

EDR ID Number
EPA ID Number

BILL'S GARAGE (Continued)

S100225036

Contact Name: Phan Le
Organization Name: COLORADO RIVER BASIN RWQCB (REGION 7)
Address: 73720 FRED WARING DRIVE SUITE #100
City: PALM DESERT
Email: phan.le@waterboards.ca.gov
Phone Number: 7607768974

Global Id: T0606500962
Contact Type: Local Agency Caseworker
Contact Name: Riverside County LOP
Organization Name: RIVERSIDE COUNTY LOP
Address: 3880 LEMON ST SUITE 200
City: RIVERSIDE
Email: Not reported
Phone Number: 9519558980

LUST:

Global Id: T0606500962
Action Type: ENFORCEMENT
Date: 08/24/1989
Action: Closure/No Further Action Letter - #Riv Co Closure

Global Id: T0606500962
Action Type: Other
Date: 07/24/1989
Action: Leak Reported

Global Id: T0606500962
Action Type: Other
Date: 05/30/1989
Action: Leak Discovery

Global Id: T0606500962
Action Type: Other
Date: 07/24/1989
Action: Leak Stopped

Global Id: T0606500962
Action Type: ENFORCEMENT
Date: 08/23/1989
Action: File review - #RCDEH Upload Site File 4/12/2010

LUST:

Global Id: T0606500962
Status: Completed - Case Closed
Status Date: 07/21/1992

Global Id: T0606500962
Status: Open - Case Begin Date
Status Date: 05/30/1989

RIVERSIDE CO. LUST:

Region: RIVERSIDE
Facility ID: 89717
Employee: Rogers

Map ID
Direction
Distance
Elevation

MAP FINDINGS

Site

Database(s)

EDR ID Number
EPA ID Number

BILL'S GARAGE (Continued)

S100225036

Site Closed: Yes
Case Type: Soil only
Facility Status: closed/action completed
Casetype Decode: Soil only is impacted
Fstatus Decode: Closed/Action completed

HIST CORTESE:

Region: CORTESE
Facility County Code: 33
Reg By: LTNKA
Reg Id: 7T2240001

NOTIFY 65:

Date Reported: Not reported
Staff Initials: Not reported
Board File Number: Not reported
Facility Type: Not reported
Discharge Date: Not reported
Issue Date: Not reported
Incident Description: Not reported

10
ESE
1/2-1
0.849 mi.
4481 ft.

ARCO FACILITY #1968
12775 PALM DRIVE
DESERT HOT SPRINGS, CA 92240

CA Notify 65 **S100179585**
N/A

Relative:
Lower
Actual:
1005 ft.

NOTIFY 65:

Date Reported: Not reported
Staff Initials: Not reported
Board File Number: Not reported
Facility Type: Not reported
Discharge Date: Not reported
Issue Date: Not reported
Incident Description: Not reported

Count: 0 records.

ORPHAN SUMMARY

City	EDR ID	Site Name	Site Address	Zip	Database(s)
NO SITES FOUND					

GOVERNMENT RECORDS SEARCHED / DATA CURRENCY TRACKING

To maintain currency of the following federal and state databases, EDR contacts the appropriate governmental agency on a monthly or quarterly basis, as required.

Number of Days to Update: Provides confirmation that EDR is reporting records that have been updated within 90 days from the date the government agency made the information available to the public.

STANDARD ENVIRONMENTAL RECORDS

Federal NPL site list

NPL: National Priority List

National Priorities List (Superfund). The NPL is a subset of CERCLIS and identifies over 1,200 sites for priority cleanup under the Superfund Program. NPL sites may encompass relatively large areas. As such, EDR provides polygon coverage for over 1,000 NPL site boundaries produced by EPA's Environmental Photographic Interpretation Center (EPIC) and regional EPA offices.

Date of Government Version: 11/14/2018	Source: EPA
Date Data Arrived at EDR: 11/27/2018	Telephone: N/A
Date Made Active in Reports: 12/07/2018	Last EDR Contact: 12/28/2018
Number of Days to Update: 10	Next Scheduled EDR Contact: 04/15/2019
	Data Release Frequency: Quarterly

NPL Site Boundaries

Sources:

EPA's Environmental Photographic Interpretation Center (EPIC)
Telephone: 202-564-7333

EPA Region 1
Telephone 617-918-1143

EPA Region 6
Telephone: 214-655-6659

EPA Region 3
Telephone 215-814-5418

EPA Region 7
Telephone: 913-551-7247

EPA Region 4
Telephone 404-562-8033

EPA Region 8
Telephone: 303-312-6774

EPA Region 5
Telephone 312-886-6686

EPA Region 9
Telephone: 415-947-4246

EPA Region 10
Telephone 206-553-8665

Proposed NPL: Proposed National Priority List Sites

A site that has been proposed for listing on the National Priorities List through the issuance of a proposed rule in the Federal Register. EPA then accepts public comments on the site, responds to the comments, and places on the NPL those sites that continue to meet the requirements for listing.

Date of Government Version: 11/14/2018	Source: EPA
Date Data Arrived at EDR: 11/27/2018	Telephone: N/A
Date Made Active in Reports: 12/07/2018	Last EDR Contact: 12/28/2018
Number of Days to Update: 10	Next Scheduled EDR Contact: 04/15/2019
	Data Release Frequency: Quarterly

NPL LIENS: Federal Superfund Liens

Federal Superfund Liens. Under the authority granted the USEPA by CERCLA of 1980, the USEPA has the authority to file liens against real property in order to recover remedial action expenditures or when the property owner received notification of potential liability. USEPA compiles a listing of filed notices of Superfund Liens.

GOVERNMENT RECORDS SEARCHED / DATA CURRENCY TRACKING

Date of Government Version: 10/15/1991
Date Data Arrived at EDR: 02/02/1994
Date Made Active in Reports: 03/30/1994
Number of Days to Update: 56

Source: EPA
Telephone: 202-564-4267
Last EDR Contact: 08/15/2011
Next Scheduled EDR Contact: 11/28/2011
Data Release Frequency: No Update Planned

Federal Delisted NPL site list

Delisted NPL: National Priority List Deletions

The National Oil and Hazardous Substances Pollution Contingency Plan (NCP) establishes the criteria that the EPA uses to delete sites from the NPL. In accordance with 40 CFR 300.425.(e), sites may be deleted from the NPL where no further response is appropriate.

Date of Government Version: 11/14/2018
Date Data Arrived at EDR: 11/27/2018
Date Made Active in Reports: 12/07/2018
Number of Days to Update: 10

Source: EPA
Telephone: N/A
Last EDR Contact: 12/28/2018
Next Scheduled EDR Contact: 04/15/2019
Data Release Frequency: Quarterly

Federal CERCLIS list

FEDERAL FACILITY: Federal Facility Site Information listing

A listing of National Priority List (NPL) and Base Realignment and Closure (BRAC) sites found in the Comprehensive Environmental Response, Compensation and Liability Information System (CERCLIS) Database where EPA Federal Facilities Restoration and Reuse Office is involved in cleanup activities.

Date of Government Version: 11/07/2016
Date Data Arrived at EDR: 01/05/2017
Date Made Active in Reports: 04/07/2017
Number of Days to Update: 92

Source: Environmental Protection Agency
Telephone: 703-603-8704
Last EDR Contact: 01/04/2019
Next Scheduled EDR Contact: 04/15/2019
Data Release Frequency: Varies

SEMS: Superfund Enterprise Management System

SEMS (Superfund Enterprise Management System) tracks hazardous waste sites, potentially hazardous waste sites, and remedial activities performed in support of EPA's Superfund Program across the United States. The list was formerly known as CERCLIS, renamed to SEMS by the EPA in 2015. The list contains data on potentially hazardous waste sites that have been reported to the USEPA by states, municipalities, private companies and private persons, pursuant to Section 103 of the Comprehensive Environmental Response, Compensation, and Liability Act (CERCLA). This dataset also contains sites which are either proposed to or on the National Priorities List (NPL) and the sites which are in the screening and assessment phase for possible inclusion on the NPL.

Date of Government Version: 11/14/2018
Date Data Arrived at EDR: 11/27/2018
Date Made Active in Reports: 12/07/2018
Number of Days to Update: 10

Source: EPA
Telephone: 800-424-9346
Last EDR Contact: 12/28/2018
Next Scheduled EDR Contact: 01/28/2019
Data Release Frequency: Quarterly

Federal CERCLIS NFRAP site list

SEMS-ARCHIVE: Superfund Enterprise Management System Archive

GOVERNMENT RECORDS SEARCHED / DATA CURRENCY TRACKING

SEMS-ARCHIVE (Superfund Enterprise Management System Archive) tracks sites that have no further interest under the Federal Superfund Program based on available information. The list was formerly known as the CERCLIS-NFRAP, renamed to SEMS ARCHIVE by the EPA in 2015. EPA may perform a minimal level of assessment work at a site while it is archived if site conditions change and/or new information becomes available. Archived sites have been removed and archived from the inventory of SEMS sites. Archived status indicates that, to the best of EPA's knowledge, assessment at a site has been completed and that EPA has determined no further steps will be taken to list the site on the National Priorities List (NPL), unless information indicates this decision was not appropriate or other considerations require a recommendation for listing at a later time. The decision does not necessarily mean that there is no hazard associated with a given site; it only means that, based upon available information, the location is not judged to be potential NPL site.

Date of Government Version: 11/14/2018	Source: EPA
Date Data Arrived at EDR: 11/28/2018	Telephone: 800-424-9346
Date Made Active in Reports: 12/07/2018	Last EDR Contact: 12/28/2018
Number of Days to Update: 9	Next Scheduled EDR Contact: 01/28/2019
	Data Release Frequency: Quarterly

Federal RCRA CORRACTS facilities list

CORRACTS: Corrective Action Report

CORRACTS identifies hazardous waste handlers with RCRA corrective action activity.

Date of Government Version: 03/01/2018	Source: EPA
Date Data Arrived at EDR: 03/28/2018	Telephone: 800-424-9346
Date Made Active in Reports: 06/22/2018	Last EDR Contact: 12/03/2018
Number of Days to Update: 86	Next Scheduled EDR Contact: 04/08/2019
	Data Release Frequency: Quarterly

Federal RCRA non-CORRACTS TSD facilities list

RCRA-TSDF: RCRA - Treatment, Storage and Disposal

RCRAInfo is EPA's comprehensive information system, providing access to data supporting the Resource Conservation and Recovery Act (RCRA) of 1976 and the Hazardous and Solid Waste Amendments (HSWA) of 1984. The database includes selective information on sites which generate, transport, store, treat and/or dispose of hazardous waste as defined by the Resource Conservation and Recovery Act (RCRA). Transporters are individuals or entities that move hazardous waste from the generator offsite to a facility that can recycle, treat, store, or dispose of the waste. TSDFs treat, store, or dispose of the waste.

Date of Government Version: 03/01/2018	Source: Environmental Protection Agency
Date Data Arrived at EDR: 03/28/2018	Telephone: (415) 495-8895
Date Made Active in Reports: 06/22/2018	Last EDR Contact: 12/03/2018
Number of Days to Update: 86	Next Scheduled EDR Contact: 04/08/2019
	Data Release Frequency: Quarterly

Federal RCRA generators list

RCRA-LQG: RCRA - Large Quantity Generators

RCRAInfo is EPA's comprehensive information system, providing access to data supporting the Resource Conservation and Recovery Act (RCRA) of 1976 and the Hazardous and Solid Waste Amendments (HSWA) of 1984. The database includes selective information on sites which generate, transport, store, treat and/or dispose of hazardous waste as defined by the Resource Conservation and Recovery Act (RCRA). Large quantity generators (LQGs) generate over 1,000 kilograms (kg) of hazardous waste, or over 1 kg of acutely hazardous waste per month.

Date of Government Version: 03/01/2018	Source: Environmental Protection Agency
Date Data Arrived at EDR: 03/28/2018	Telephone: (415) 495-8895
Date Made Active in Reports: 06/22/2018	Last EDR Contact: 12/03/2018
Number of Days to Update: 86	Next Scheduled EDR Contact: 04/08/2019
	Data Release Frequency: Quarterly

GOVERNMENT RECORDS SEARCHED / DATA CURRENCY TRACKING

RCRA-SQG: RCRA - Small Quantity Generators

RCRAInfo is EPA's comprehensive information system, providing access to data supporting the Resource Conservation and Recovery Act (RCRA) of 1976 and the Hazardous and Solid Waste Amendments (HSWA) of 1984. The database includes selective information on sites which generate, transport, store, treat and/or dispose of hazardous waste as defined by the Resource Conservation and Recovery Act (RCRA). Small quantity generators (SQGs) generate between 100 kg and 1,000 kg of hazardous waste per month.

Date of Government Version: 03/01/2018	Source: Environmental Protection Agency
Date Data Arrived at EDR: 03/28/2018	Telephone: (415) 495-8895
Date Made Active in Reports: 06/22/2018	Last EDR Contact: 12/03/2018
Number of Days to Update: 86	Next Scheduled EDR Contact: 04/08/2019
	Data Release Frequency: Quarterly

RCRA-CESQG: RCRA - Conditionally Exempt Small Quantity Generators

RCRAInfo is EPA's comprehensive information system, providing access to data supporting the Resource Conservation and Recovery Act (RCRA) of 1976 and the Hazardous and Solid Waste Amendments (HSWA) of 1984. The database includes selective information on sites which generate, transport, store, treat and/or dispose of hazardous waste as defined by the Resource Conservation and Recovery Act (RCRA). Conditionally exempt small quantity generators (CESQGs) generate less than 100 kg of hazardous waste, or less than 1 kg of acutely hazardous waste per month.

Date of Government Version: 03/01/2018	Source: Environmental Protection Agency
Date Data Arrived at EDR: 03/28/2018	Telephone: (415) 495-8895
Date Made Active in Reports: 06/22/2018	Last EDR Contact: 12/03/2018
Number of Days to Update: 86	Next Scheduled EDR Contact: 04/08/2019
	Data Release Frequency: Quarterly

Federal institutional controls / engineering controls registries

LUCIS: Land Use Control Information System

LUCIS contains records of land use control information pertaining to the former Navy Base Realignment and Closure properties.

Date of Government Version: 10/17/2018	Source: Department of the Navy
Date Data Arrived at EDR: 10/25/2018	Telephone: 843-820-7326
Date Made Active in Reports: 12/07/2018	Last EDR Contact: 10/15/2018
Number of Days to Update: 43	Next Scheduled EDR Contact: 02/25/2019
	Data Release Frequency: Varies

US ENG CONTROLS: Engineering Controls Sites List

A listing of sites with engineering controls in place. Engineering controls include various forms of caps, building foundations, liners, and treatment methods to create pathway elimination for regulated substances to enter environmental media or effect human health.

Date of Government Version: 07/31/2018	Source: Environmental Protection Agency
Date Data Arrived at EDR: 08/28/2018	Telephone: 703-603-0695
Date Made Active in Reports: 09/14/2018	Last EDR Contact: 11/28/2018
Number of Days to Update: 17	Next Scheduled EDR Contact: 03/11/2019
	Data Release Frequency: Varies

US INST CONTROL: Sites with Institutional Controls

A listing of sites with institutional controls in place. Institutional controls include administrative measures, such as groundwater use restrictions, construction restrictions, property use restrictions, and post remediation care requirements intended to prevent exposure to contaminants remaining on site. Deed restrictions are generally required as part of the institutional controls.

Date of Government Version: 07/31/2018	Source: Environmental Protection Agency
Date Data Arrived at EDR: 08/28/2018	Telephone: 703-603-0695
Date Made Active in Reports: 09/14/2018	Last EDR Contact: 11/28/2018
Number of Days to Update: 17	Next Scheduled EDR Contact: 03/11/2019
	Data Release Frequency: Varies

GOVERNMENT RECORDS SEARCHED / DATA CURRENCY TRACKING

Federal ERNS list

ERNS: Emergency Response Notification System

Emergency Response Notification System. ERNS records and stores information on reported releases of oil and hazardous substances.

Date of Government Version: 09/24/2018

Date Data Arrived at EDR: 09/25/2018

Date Made Active in Reports: 11/09/2018

Number of Days to Update: 45

Source: National Response Center, United States Coast Guard

Telephone: 202-267-2180

Last EDR Contact: 12/21/2018

Next Scheduled EDR Contact: 04/08/2019

Data Release Frequency: Quarterly

State- and tribal - equivalent NPL

RESPONSE: State Response Sites

Identifies confirmed release sites where DTSC is involved in remediation, either in a lead or oversight capacity.

These confirmed release sites are generally high-priority and high potential risk.

Date of Government Version: 10/29/2018

Date Data Arrived at EDR: 10/30/2018

Date Made Active in Reports: 12/13/2018

Number of Days to Update: 44

Source: Department of Toxic Substances Control

Telephone: 916-323-3400

Last EDR Contact: 10/30/2018

Next Scheduled EDR Contact: 02/11/2019

Data Release Frequency: Quarterly

State- and tribal - equivalent CERCLIS

ENVIROSTOR: EnviroStor Database

The Department of Toxic Substances Control's (DTSC's) Site Mitigation and Brownfields Reuse Program's (SMBRP's) EnviroStor database identifies sites that have known contamination or sites for which there may be reasons to investigate further. The database includes the following site types: Federal Superfund sites (National Priorities List (NPL)); State Response, including Military Facilities and State Superfund; Voluntary Cleanup; and School sites. EnviroStor provides similar information to the information that was available in CalSites, and provides additional site information, including, but not limited to, identification of formerly-contaminated properties that have been released for reuse, properties where environmental deed restrictions have been recorded to prevent inappropriate land uses, and risk characterization information that is used to assess potential impacts to public health and the environment at contaminated sites.

Date of Government Version: 10/29/2018

Date Data Arrived at EDR: 10/30/2018

Date Made Active in Reports: 12/13/2018

Number of Days to Update: 44

Source: Department of Toxic Substances Control

Telephone: 916-323-3400

Last EDR Contact: 10/30/2018

Next Scheduled EDR Contact: 02/11/2019

Data Release Frequency: Quarterly

State and tribal landfill and/or solid waste disposal site lists

SWF/LF (SWIS): Solid Waste Information System

Active, Closed and Inactive Landfills. SWF/LF records typically contain an inventory of solid waste disposal facilities or landfills. These may be active or inactive facilities or open dumps that failed to meet RCRA Section 4004 criteria for solid waste landfills or disposal sites.

Date of Government Version: 11/12/2018

Date Data Arrived at EDR: 11/14/2018

Date Made Active in Reports: 12/13/2018

Number of Days to Update: 29

Source: Department of Resources Recycling and Recovery

Telephone: 916-341-6320

Last EDR Contact: 11/14/2018

Next Scheduled EDR Contact: 02/25/2019

Data Release Frequency: Quarterly

State and tribal leaking storage tank lists

GOVERNMENT RECORDS SEARCHED / DATA CURRENCY TRACKING

LUST REG 1: Active Toxic Site Investigation

Del Norte, Humboldt, Lake, Mendocino, Modoc, Siskiyou, Sonoma, Trinity counties. For more current information, please refer to the State Water Resources Control Board's LUST database.

Date of Government Version: 02/01/2001	Source: California Regional Water Quality Control Board North Coast (1)
Date Data Arrived at EDR: 02/28/2001	Telephone: 707-570-3769
Date Made Active in Reports: 03/29/2001	Last EDR Contact: 08/01/2011
Number of Days to Update: 29	Next Scheduled EDR Contact: 11/14/2011
	Data Release Frequency: No Update Planned

LUST REG 7: Leaking Underground Storage Tank Case Listing

Leaking Underground Storage Tank locations. Imperial, Riverside, San Diego, Santa Barbara counties.

Date of Government Version: 02/26/2004	Source: California Regional Water Quality Control Board Colorado River Basin Region (7)
Date Data Arrived at EDR: 02/26/2004	Telephone: 760-776-8943
Date Made Active in Reports: 03/24/2004	Last EDR Contact: 08/01/2011
Number of Days to Update: 27	Next Scheduled EDR Contact: 11/14/2011
	Data Release Frequency: No Update Planned

LUST: Leaking Underground Fuel Tank Report (GEOTRACKER)

Leaking Underground Storage Tank (LUST) Sites included in GeoTracker. GeoTracker is the Water Boards data management system for sites that impact, or have the potential to impact, water quality in California, with emphasis on groundwater.

Date of Government Version: 09/10/2018	Source: State Water Resources Control Board
Date Data Arrived at EDR: 09/12/2018	Telephone: see region list
Date Made Active in Reports: 10/08/2018	Last EDR Contact: 12/11/2018
Number of Days to Update: 26	Next Scheduled EDR Contact: 03/25/2019
	Data Release Frequency: Quarterly

LUST REG 9: Leaking Underground Storage Tank Report

Orange, Riverside, San Diego counties. For more current information, please refer to the State Water Resources Control Board's LUST database.

Date of Government Version: 03/01/2001	Source: California Regional Water Quality Control Board San Diego Region (9)
Date Data Arrived at EDR: 04/23/2001	Telephone: 858-637-5595
Date Made Active in Reports: 05/21/2001	Last EDR Contact: 09/26/2011
Number of Days to Update: 28	Next Scheduled EDR Contact: 01/09/2012
	Data Release Frequency: No Update Planned

LUST REG 6V: Leaking Underground Storage Tank Case Listing

Leaking Underground Storage Tank locations. Inyo, Kern, Los Angeles, Mono, San Bernardino counties.

Date of Government Version: 06/07/2005	Source: California Regional Water Quality Control Board Victorville Branch Office (6)
Date Data Arrived at EDR: 06/07/2005	Telephone: 760-241-7365
Date Made Active in Reports: 06/29/2005	Last EDR Contact: 09/12/2011
Number of Days to Update: 22	Next Scheduled EDR Contact: 12/26/2011
	Data Release Frequency: No Update Planned

LUST REG 6L: Leaking Underground Storage Tank Case Listing

For more current information, please refer to the State Water Resources Control Board's LUST database.

Date of Government Version: 09/09/2003	Source: California Regional Water Quality Control Board Lahontan Region (6)
Date Data Arrived at EDR: 09/10/2003	Telephone: 530-542-5572
Date Made Active in Reports: 10/07/2003	Last EDR Contact: 09/12/2011
Number of Days to Update: 27	Next Scheduled EDR Contact: 12/26/2011
	Data Release Frequency: No Update Planned

LUST REG 5: Leaking Underground Storage Tank Database

Leaking Underground Storage Tank locations. Alameda, Alpine, Amador, Butte, Colusa, Contra Costa, Calveras, El Dorado, Fresno, Glenn, Kern, Kings, Lake, Lassen, Madera, Mariposa, Merced, Modoc, Napa, Nevada, Placer, Plumas, Sacramento, San Joaquin, Shasta, Solano, Stanislaus, Sutter, Tehama, Tulare, Tuolumne, Yolo, Yuba counties.

GOVERNMENT RECORDS SEARCHED / DATA CURRENCY TRACKING

Date of Government Version: 07/01/2008
Date Data Arrived at EDR: 07/22/2008
Date Made Active in Reports: 07/31/2008
Number of Days to Update: 9

Source: California Regional Water Quality Control Board Central Valley Region (5)
Telephone: 916-464-4834
Last EDR Contact: 07/01/2011
Next Scheduled EDR Contact: 10/17/2011
Data Release Frequency: No Update Planned

LUST REG 2: Fuel Leak List

Leaking Underground Storage Tank locations. Alameda, Contra Costa, Marin, Napa, San Francisco, San Mateo, Santa Clara, Solano, Sonoma counties.

Date of Government Version: 09/30/2004
Date Data Arrived at EDR: 10/20/2004
Date Made Active in Reports: 11/19/2004
Number of Days to Update: 30

Source: California Regional Water Quality Control Board San Francisco Bay Region (2)
Telephone: 510-622-2433
Last EDR Contact: 09/19/2011
Next Scheduled EDR Contact: 01/02/2012
Data Release Frequency: Quarterly

LUST REG 3: Leaking Underground Storage Tank Database

Leaking Underground Storage Tank locations. Monterey, San Benito, San Luis Obispo, Santa Barbara, Santa Cruz counties.

Date of Government Version: 05/19/2003
Date Data Arrived at EDR: 05/19/2003
Date Made Active in Reports: 06/02/2003
Number of Days to Update: 14

Source: California Regional Water Quality Control Board Central Coast Region (3)
Telephone: 805-542-4786
Last EDR Contact: 07/18/2011
Next Scheduled EDR Contact: 10/31/2011
Data Release Frequency: No Update Planned

LUST REG 4: Underground Storage Tank Leak List

Los Angeles, Ventura counties. For more current information, please refer to the State Water Resources Control Board's LUST database.

Date of Government Version: 09/07/2004
Date Data Arrived at EDR: 09/07/2004
Date Made Active in Reports: 10/12/2004
Number of Days to Update: 35

Source: California Regional Water Quality Control Board Los Angeles Region (4)
Telephone: 213-576-6710
Last EDR Contact: 09/06/2011
Next Scheduled EDR Contact: 12/19/2011
Data Release Frequency: No Update Planned

LUST REG 8: Leaking Underground Storage Tanks

California Regional Water Quality Control Board Santa Ana Region (8). For more current information, please refer to the State Water Resources Control Board's LUST database.

Date of Government Version: 02/14/2005
Date Data Arrived at EDR: 02/15/2005
Date Made Active in Reports: 03/28/2005
Number of Days to Update: 41

Source: California Regional Water Quality Control Board Santa Ana Region (8)
Telephone: 909-782-4496
Last EDR Contact: 08/15/2011
Next Scheduled EDR Contact: 11/28/2011
Data Release Frequency: Varies

INDIAN LUST R10: Leaking Underground Storage Tanks on Indian Land

LUSTs on Indian land in Alaska, Idaho, Oregon and Washington.

Date of Government Version: 04/12/2018
Date Data Arrived at EDR: 05/18/2018
Date Made Active in Reports: 07/20/2018
Number of Days to Update: 63

Source: EPA Region 10
Telephone: 206-553-2857
Last EDR Contact: 10/26/2018
Next Scheduled EDR Contact: 02/04/2019
Data Release Frequency: Varies

INDIAN LUST R9: Leaking Underground Storage Tanks on Indian Land

LUSTs on Indian land in Arizona, California, New Mexico and Nevada

Date of Government Version: 04/10/2018
Date Data Arrived at EDR: 05/18/2018
Date Made Active in Reports: 07/20/2018
Number of Days to Update: 63

Source: Environmental Protection Agency
Telephone: 415-972-3372
Last EDR Contact: 10/26/2018
Next Scheduled EDR Contact: 02/04/2019
Data Release Frequency: Varies

GOVERNMENT RECORDS SEARCHED / DATA CURRENCY TRACKING

INDIAN LUST R8: Leaking Underground Storage Tanks on Indian Land

LUSTs on Indian land in Colorado, Montana, North Dakota, South Dakota, Utah and Wyoming.

Date of Government Version: 04/25/2018	Source: EPA Region 8
Date Data Arrived at EDR: 05/18/2018	Telephone: 303-312-6271
Date Made Active in Reports: 07/20/2018	Last EDR Contact: 10/26/2018
Number of Days to Update: 63	Next Scheduled EDR Contact: 02/04/2019
	Data Release Frequency: Varies

INDIAN LUST R7: Leaking Underground Storage Tanks on Indian Land

LUSTs on Indian land in Iowa, Kansas, and Nebraska

Date of Government Version: 04/24/2018	Source: EPA Region 7
Date Data Arrived at EDR: 05/18/2018	Telephone: 913-551-7003
Date Made Active in Reports: 07/20/2018	Last EDR Contact: 10/26/2018
Number of Days to Update: 63	Next Scheduled EDR Contact: 02/04/2019
	Data Release Frequency: Varies

INDIAN LUST R6: Leaking Underground Storage Tanks on Indian Land

LUSTs on Indian land in New Mexico and Oklahoma.

Date of Government Version: 04/01/2018	Source: EPA Region 6
Date Data Arrived at EDR: 05/18/2018	Telephone: 214-665-6597
Date Made Active in Reports: 07/20/2018	Last EDR Contact: 10/26/2018
Number of Days to Update: 63	Next Scheduled EDR Contact: 02/04/2019
	Data Release Frequency: Varies

INDIAN LUST R4: Leaking Underground Storage Tanks on Indian Land

LUSTs on Indian land in Florida, Mississippi and North Carolina.

Date of Government Version: 05/08/2018	Source: EPA Region 4
Date Data Arrived at EDR: 05/18/2018	Telephone: 404-562-8677
Date Made Active in Reports: 07/20/2018	Last EDR Contact: 10/26/2018
Number of Days to Update: 63	Next Scheduled EDR Contact: 02/04/2019
	Data Release Frequency: Varies

INDIAN LUST R1: Leaking Underground Storage Tanks on Indian Land

A listing of leaking underground storage tank locations on Indian Land.

Date of Government Version: 04/13/2018	Source: EPA Region 1
Date Data Arrived at EDR: 05/18/2018	Telephone: 617-918-1313
Date Made Active in Reports: 07/20/2018	Last EDR Contact: 10/26/2018
Number of Days to Update: 63	Next Scheduled EDR Contact: 02/04/2019
	Data Release Frequency: Varies

INDIAN LUST R5: Leaking Underground Storage Tanks on Indian Land

Leaking underground storage tanks located on Indian Land in Michigan, Minnesota and Wisconsin.

Date of Government Version: 04/12/2018	Source: EPA, Region 5
Date Data Arrived at EDR: 05/18/2018	Telephone: 312-886-7439
Date Made Active in Reports: 07/20/2018	Last EDR Contact: 10/26/2018
Number of Days to Update: 63	Next Scheduled EDR Contact: 02/04/2019
	Data Release Frequency: Varies

CPS-SLIC: Statewide SLIC Cases (GEOTRACKER)

Cleanup Program Sites (CPS; also known as Site Cleanups [SC] and formerly known as Spills, Leaks, Investigations, and Cleanups [SLIC] sites) included in GeoTracker. GeoTracker is the Water Boards data management system for sites that impact, or have the potential to impact, water quality in California, with emphasis on groundwater.

Date of Government Version: 09/10/2018	Source: State Water Resources Control Board
Date Data Arrived at EDR: 09/12/2018	Telephone: 866-480-1028
Date Made Active in Reports: 10/09/2018	Last EDR Contact: 12/12/2018
Number of Days to Update: 27	Next Scheduled EDR Contact: 03/25/2019
	Data Release Frequency: Varies

GOVERNMENT RECORDS SEARCHED / DATA CURRENCY TRACKING

SLIC REG 1: Active Toxic Site Investigations

The SLIC (Spills, Leaks, Investigations and Cleanup) program is designed to protect and restore water quality from spills, leaks, and similar discharges.

Date of Government Version: 04/03/2003
Date Data Arrived at EDR: 04/07/2003
Date Made Active in Reports: 04/25/2003
Number of Days to Update: 18

Source: California Regional Water Quality Control Board, North Coast Region (1)
Telephone: 707-576-2220
Last EDR Contact: 08/01/2011
Next Scheduled EDR Contact: 11/14/2011
Data Release Frequency: No Update Planned

SLIC REG 2: Spills, Leaks, Investigation & Cleanup Cost Recovery Listing

The SLIC (Spills, Leaks, Investigations and Cleanup) program is designed to protect and restore water quality from spills, leaks, and similar discharges.

Date of Government Version: 09/30/2004
Date Data Arrived at EDR: 10/20/2004
Date Made Active in Reports: 11/19/2004
Number of Days to Update: 30

Source: Regional Water Quality Control Board San Francisco Bay Region (2)
Telephone: 510-286-0457
Last EDR Contact: 09/19/2011
Next Scheduled EDR Contact: 01/02/2012
Data Release Frequency: Quarterly

SLIC REG 3: Spills, Leaks, Investigation & Cleanup Cost Recovery Listing

The SLIC (Spills, Leaks, Investigations and Cleanup) program is designed to protect and restore water quality from spills, leaks, and similar discharges.

Date of Government Version: 05/18/2006
Date Data Arrived at EDR: 05/18/2006
Date Made Active in Reports: 06/15/2006
Number of Days to Update: 28

Source: California Regional Water Quality Control Board Central Coast Region (3)
Telephone: 805-549-3147
Last EDR Contact: 07/18/2011
Next Scheduled EDR Contact: 10/31/2011
Data Release Frequency: Semi-Annually

SLIC REG 4: Spills, Leaks, Investigation & Cleanup Cost Recovery Listing

The SLIC (Spills, Leaks, Investigations and Cleanup) program is designed to protect and restore water quality from spills, leaks, and similar discharges.

Date of Government Version: 11/17/2004
Date Data Arrived at EDR: 11/18/2004
Date Made Active in Reports: 01/04/2005
Number of Days to Update: 47

Source: Region Water Quality Control Board Los Angeles Region (4)
Telephone: 213-576-6600
Last EDR Contact: 07/01/2011
Next Scheduled EDR Contact: 10/17/2011
Data Release Frequency: Varies

SLIC REG 5: Spills, Leaks, Investigation & Cleanup Cost Recovery Listing

The SLIC (Spills, Leaks, Investigations and Cleanup) program is designed to protect and restore water quality from spills, leaks, and similar discharges.

Date of Government Version: 04/01/2005
Date Data Arrived at EDR: 04/05/2005
Date Made Active in Reports: 04/21/2005
Number of Days to Update: 16

Source: Regional Water Quality Control Board Central Valley Region (5)
Telephone: 916-464-3291
Last EDR Contact: 09/12/2011
Next Scheduled EDR Contact: 12/26/2011
Data Release Frequency: Semi-Annually

SLIC REG 6V: Spills, Leaks, Investigation & Cleanup Cost Recovery Listing

The SLIC (Spills, Leaks, Investigations and Cleanup) program is designed to protect and restore water quality from spills, leaks, and similar discharges.

Date of Government Version: 05/24/2005
Date Data Arrived at EDR: 05/25/2005
Date Made Active in Reports: 06/16/2005
Number of Days to Update: 22

Source: Regional Water Quality Control Board, Victorville Branch
Telephone: 619-241-6583
Last EDR Contact: 08/15/2011
Next Scheduled EDR Contact: 11/28/2011
Data Release Frequency: Semi-Annually

GOVERNMENT RECORDS SEARCHED / DATA CURRENCY TRACKING

SLIC REG 6L: SLIC Sites

The SLIC (Spills, Leaks, Investigations and Cleanup) program is designed to protect and restore water quality from spills, leaks, and similar discharges.

Date of Government Version: 09/07/2004
Date Data Arrived at EDR: 09/07/2004
Date Made Active in Reports: 10/12/2004
Number of Days to Update: 35

Source: California Regional Water Quality Control Board, Lahontan Region
Telephone: 530-542-5574
Last EDR Contact: 08/15/2011
Next Scheduled EDR Contact: 11/28/2011
Data Release Frequency: No Update Planned

SLIC REG 7: SLIC List

The SLIC (Spills, Leaks, Investigations and Cleanup) program is designed to protect and restore water quality from spills, leaks, and similar discharges.

Date of Government Version: 11/24/2004
Date Data Arrived at EDR: 11/29/2004
Date Made Active in Reports: 01/04/2005
Number of Days to Update: 36

Source: California Regional Quality Control Board, Colorado River Basin Region
Telephone: 760-346-7491
Last EDR Contact: 08/01/2011
Next Scheduled EDR Contact: 11/14/2011
Data Release Frequency: No Update Planned

SLIC REG 8: Spills, Leaks, Investigation & Cleanup Cost Recovery Listing

The SLIC (Spills, Leaks, Investigations and Cleanup) program is designed to protect and restore water quality from spills, leaks, and similar discharges.

Date of Government Version: 04/03/2008
Date Data Arrived at EDR: 04/03/2008
Date Made Active in Reports: 04/14/2008
Number of Days to Update: 11

Source: California Region Water Quality Control Board Santa Ana Region (8)
Telephone: 951-782-3298
Last EDR Contact: 09/12/2011
Next Scheduled EDR Contact: 12/26/2011
Data Release Frequency: Semi-Annually

SLIC REG 9: Spills, Leaks, Investigation & Cleanup Cost Recovery Listing

The SLIC (Spills, Leaks, Investigations and Cleanup) program is designed to protect and restore water quality from spills, leaks, and similar discharges.

Date of Government Version: 09/10/2007
Date Data Arrived at EDR: 09/11/2007
Date Made Active in Reports: 09/28/2007
Number of Days to Update: 17

Source: California Regional Water Quality Control Board San Diego Region (9)
Telephone: 858-467-2980
Last EDR Contact: 08/08/2011
Next Scheduled EDR Contact: 11/21/2011
Data Release Frequency: Annually

State and tribal registered storage tank lists

FEMA UST: Underground Storage Tank Listing

A listing of all FEMA owned underground storage tanks.

Date of Government Version: 05/15/2017
Date Data Arrived at EDR: 05/30/2017
Date Made Active in Reports: 10/13/2017
Number of Days to Update: 136

Source: FEMA
Telephone: 202-646-5797
Last EDR Contact: 12/20/2018
Next Scheduled EDR Contact: 01/21/2019
Data Release Frequency: Varies

UST: Active UST Facilities

Active UST facilities gathered from the local regulatory agencies

Date of Government Version: 09/10/2018
Date Data Arrived at EDR: 09/12/2018
Date Made Active in Reports: 10/03/2018
Number of Days to Update: 21

Source: SWRCB
Telephone: 916-341-5851
Last EDR Contact: 12/11/2018
Next Scheduled EDR Contact: 03/25/2019
Data Release Frequency: Semi-Annually

GOVERNMENT RECORDS SEARCHED / DATA CURRENCY TRACKING

UST CLOSURE: Proposed Closure of Underground Storage Tank (UST) Cases

UST cases that are being considered for closure by either the State Water Resources Control Board or the Executive Director have been posted for a 60-day public comment period. UST Case Closures being proposed for consideration by the State Water Resources Control Board. These are primarily UST cases that meet closure criteria under the decisional framework in State Water Board Resolution No. 92-49 and other Board orders. UST Case Closures proposed for consideration by the Executive Director pursuant to State Water Board Resolution No. 2012-0061. These are cases that meet the criteria of the Low-Threat UST Case Closure Policy. UST Case Closure Review Denials and Approved Orders.

Date of Government Version: 09/10/2018	Source: State Water Resources Control Board
Date Data Arrived at EDR: 09/12/2018	Telephone: 916-327-7844
Date Made Active in Reports: 10/03/2018	Last EDR Contact: 12/12/2018
Number of Days to Update: 21	Next Scheduled EDR Contact: 03/25/2019
	Data Release Frequency: Varies

MILITARY UST SITES: Military UST Sites (GEOTRACKER)

Military ust sites

Date of Government Version: 09/10/2018	Source: State Water Resources Control Board
Date Data Arrived at EDR: 09/12/2018	Telephone: 866-480-1028
Date Made Active in Reports: 10/09/2018	Last EDR Contact: 12/12/2018
Number of Days to Update: 27	Next Scheduled EDR Contact: 03/25/2019
	Data Release Frequency: Varies

AST: Aboveground Petroleum Storage Tank Facilities

A listing of aboveground storage tank petroleum storage tank locations.

Date of Government Version: 07/06/2016	Source: California Environmental Protection Agency
Date Data Arrived at EDR: 07/12/2016	Telephone: 916-327-5092
Date Made Active in Reports: 09/19/2016	Last EDR Contact: 12/12/2018
Number of Days to Update: 69	Next Scheduled EDR Contact: 04/01/2019
	Data Release Frequency: Quarterly

INDIAN UST R4: Underground Storage Tanks on Indian Land

The Indian Underground Storage Tank (UST) database provides information about underground storage tanks on Indian land in EPA Region 4 (Alabama, Florida, Georgia, Kentucky, Mississippi, North Carolina, South Carolina, Tennessee and Tribal Nations)

Date of Government Version: 05/08/2018	Source: EPA Region 4
Date Data Arrived at EDR: 05/18/2018	Telephone: 404-562-9424
Date Made Active in Reports: 07/20/2018	Last EDR Contact: 10/26/2018
Number of Days to Update: 63	Next Scheduled EDR Contact: 02/04/2019
	Data Release Frequency: Varies

INDIAN UST R6: Underground Storage Tanks on Indian Land

The Indian Underground Storage Tank (UST) database provides information about underground storage tanks on Indian land in EPA Region 6 (Louisiana, Arkansas, Oklahoma, New Mexico, Texas and 65 Tribes).

Date of Government Version: 04/01/2018	Source: EPA Region 6
Date Data Arrived at EDR: 05/18/2018	Telephone: 214-665-7591
Date Made Active in Reports: 07/20/2018	Last EDR Contact: 10/26/2018
Number of Days to Update: 63	Next Scheduled EDR Contact: 02/04/2019
	Data Release Frequency: Varies

INDIAN UST R1: Underground Storage Tanks on Indian Land

The Indian Underground Storage Tank (UST) database provides information about underground storage tanks on Indian land in EPA Region 1 (Connecticut, Maine, Massachusetts, New Hampshire, Rhode Island, Vermont and ten Tribal Nations).

GOVERNMENT RECORDS SEARCHED / DATA CURRENCY TRACKING

Date of Government Version: 04/13/2018	Source: EPA, Region 1
Date Data Arrived at EDR: 05/18/2018	Telephone: 617-918-1313
Date Made Active in Reports: 07/20/2018	Last EDR Contact: 10/26/2018
Number of Days to Update: 63	Next Scheduled EDR Contact: 02/04/2019
	Data Release Frequency: Varies

INDIAN UST R5: Underground Storage Tanks on Indian Land

The Indian Underground Storage Tank (UST) database provides information about underground storage tanks on Indian land in EPA Region 5 (Michigan, Minnesota and Wisconsin and Tribal Nations).

Date of Government Version: 04/12/2018	Source: EPA Region 5
Date Data Arrived at EDR: 05/18/2018	Telephone: 312-886-6136
Date Made Active in Reports: 07/20/2018	Last EDR Contact: 10/26/2018
Number of Days to Update: 63	Next Scheduled EDR Contact: 02/04/2019
	Data Release Frequency: Varies

INDIAN UST R7: Underground Storage Tanks on Indian Land

The Indian Underground Storage Tank (UST) database provides information about underground storage tanks on Indian land in EPA Region 7 (Iowa, Kansas, Missouri, Nebraska, and 9 Tribal Nations).

Date of Government Version: 04/24/2018	Source: EPA Region 7
Date Data Arrived at EDR: 05/18/2018	Telephone: 913-551-7003
Date Made Active in Reports: 07/20/2018	Last EDR Contact: 10/26/2018
Number of Days to Update: 63	Next Scheduled EDR Contact: 02/04/2019
	Data Release Frequency: Varies

INDIAN UST R10: Underground Storage Tanks on Indian Land

The Indian Underground Storage Tank (UST) database provides information about underground storage tanks on Indian land in EPA Region 10 (Alaska, Idaho, Oregon, Washington, and Tribal Nations).

Date of Government Version: 04/12/2018	Source: EPA Region 10
Date Data Arrived at EDR: 05/18/2018	Telephone: 206-553-2857
Date Made Active in Reports: 07/20/2018	Last EDR Contact: 10/26/2018
Number of Days to Update: 63	Next Scheduled EDR Contact: 02/04/2019
	Data Release Frequency: Varies

INDIAN UST R8: Underground Storage Tanks on Indian Land

The Indian Underground Storage Tank (UST) database provides information about underground storage tanks on Indian land in EPA Region 8 (Colorado, Montana, North Dakota, South Dakota, Utah, Wyoming and 27 Tribal Nations).

Date of Government Version: 04/25/2018	Source: EPA Region 8
Date Data Arrived at EDR: 05/18/2018	Telephone: 303-312-6137
Date Made Active in Reports: 07/20/2018	Last EDR Contact: 10/26/2018
Number of Days to Update: 63	Next Scheduled EDR Contact: 02/04/2019
	Data Release Frequency: Varies

INDIAN UST R9: Underground Storage Tanks on Indian Land

The Indian Underground Storage Tank (UST) database provides information about underground storage tanks on Indian land in EPA Region 9 (Arizona, California, Hawaii, Nevada, the Pacific Islands, and Tribal Nations).

Date of Government Version: 04/10/2018	Source: EPA Region 9
Date Data Arrived at EDR: 05/18/2018	Telephone: 415-972-3368
Date Made Active in Reports: 07/20/2018	Last EDR Contact: 10/26/2018
Number of Days to Update: 63	Next Scheduled EDR Contact: 02/04/2019
	Data Release Frequency: Varies

State and tribal voluntary cleanup sites

INDIAN VCP R7: Voluntary Cleanup Priority Listing

A listing of voluntary cleanup priority sites located on Indian Land located in Region 7.

GOVERNMENT RECORDS SEARCHED / DATA CURRENCY TRACKING

Date of Government Version: 03/20/2008
Date Data Arrived at EDR: 04/22/2008
Date Made Active in Reports: 05/19/2008
Number of Days to Update: 27

Source: EPA, Region 7
Telephone: 913-551-7365
Last EDR Contact: 04/20/2009
Next Scheduled EDR Contact: 07/20/2009
Data Release Frequency: Varies

VCP: Voluntary Cleanup Program Properties

Contains low threat level properties with either confirmed or unconfirmed releases and the project proponents have request that DTSC oversee investigation and/or cleanup activities and have agreed to provide coverage for DTSC's costs.

Date of Government Version: 10/29/2018
Date Data Arrived at EDR: 10/30/2018
Date Made Active in Reports: 12/13/2018
Number of Days to Update: 44

Source: Department of Toxic Substances Control
Telephone: 916-323-3400
Last EDR Contact: 10/30/2018
Next Scheduled EDR Contact: 02/11/2019
Data Release Frequency: Quarterly

INDIAN VCP R1: Voluntary Cleanup Priority Listing

A listing of voluntary cleanup priority sites located on Indian Land located in Region 1.

Date of Government Version: 07/27/2015
Date Data Arrived at EDR: 09/29/2015
Date Made Active in Reports: 02/18/2016
Number of Days to Update: 142

Source: EPA, Region 1
Telephone: 617-918-1102
Last EDR Contact: 12/19/2018
Next Scheduled EDR Contact: 04/08/2019
Data Release Frequency: Varies

State and tribal Brownfields sites

BROWNFIELDS: Considered Brownfields Sites Listing

A listing of sites the SWRCB considers to be Brownfields since these are sites have come to them through the MOA Process.

Date of Government Version: 09/24/2018
Date Data Arrived at EDR: 09/25/2018
Date Made Active in Reports: 10/15/2018
Number of Days to Update: 20

Source: State Water Resources Control Board
Telephone: 916-323-7905
Last EDR Contact: 12/21/2018
Next Scheduled EDR Contact: 04/08/2019
Data Release Frequency: Quarterly

ADDITIONAL ENVIRONMENTAL RECORDS

Local Brownfield lists

US BROWNFIELDS: A Listing of Brownfields Sites

Brownfields are real property, the expansion, redevelopment, or reuse of which may be complicated by the presence or potential presence of a hazardous substance, pollutant, or contaminant. Cleaning up and reinvesting in these properties takes development pressures off of undeveloped, open land, and both improves and protects the environment. Assessment, Cleanup and Redevelopment Exchange System (ACRES) stores information reported by EPA Brownfields grant recipients on brownfields properties assessed or cleaned up with grant funding as well as information on Targeted Brownfields Assessments performed by EPA Regions. A listing of ACRES Brownfield sites is obtained from Cleanups in My Community. Cleanups in My Community provides information on Brownfields properties for which information is reported back to EPA, as well as areas served by Brownfields grant programs.

Date of Government Version: 09/18/2018
Date Data Arrived at EDR: 09/18/2018
Date Made Active in Reports: 11/09/2018
Number of Days to Update: 52

Source: Environmental Protection Agency
Telephone: 202-566-2777
Last EDR Contact: 12/18/2018
Next Scheduled EDR Contact: 04/01/2019
Data Release Frequency: Semi-Annually

Local Lists of Landfill / Solid Waste Disposal Sites

GOVERNMENT RECORDS SEARCHED / DATA CURRENCY TRACKING

WMUDS/SWAT: Waste Management Unit Database

Waste Management Unit Database System. WMUDS is used by the State Water Resources Control Board staff and the Regional Water Quality Control Boards for program tracking and inventory of waste management units. WMUDS is composed of the following databases: Facility Information, Scheduled Inspections Information, Waste Management Unit Information, SWAT Program Information, SWAT Report Summary Information, SWAT Report Summary Data, Chapter 15 (formerly Subchapter 15) Information, Chapter 15 Monitoring Parameters, TPCA Program Information, RCRA Program Information, Closure Information, and Interested Parties Information.

Date of Government Version: 04/01/2000	Source: State Water Resources Control Board
Date Data Arrived at EDR: 04/10/2000	Telephone: 916-227-4448
Date Made Active in Reports: 05/10/2000	Last EDR Contact: 10/25/2018
Number of Days to Update: 30	Next Scheduled EDR Contact: 02/11/2019
	Data Release Frequency: No Update Planned

SWRCY: Recycler Database

A listing of recycling facilities in California.

Date of Government Version: 09/10/2018	Source: Department of Conservation
Date Data Arrived at EDR: 09/12/2018	Telephone: 916-323-3836
Date Made Active in Reports: 10/15/2018	Last EDR Contact: 12/12/2018
Number of Days to Update: 33	Next Scheduled EDR Contact: 03/25/2019
	Data Release Frequency: Quarterly

HAULERS: Registered Waste Tire Haulers Listing

A listing of registered waste tire haulers.

Date of Government Version: 09/26/2018	Source: Integrated Waste Management Board
Date Data Arrived at EDR: 09/28/2018	Telephone: 916-341-6422
Date Made Active in Reports: 11/01/2018	Last EDR Contact: 08/07/2018
Number of Days to Update: 34	Next Scheduled EDR Contact: 02/25/2019
	Data Release Frequency: Varies

INDIAN ODI: Report on the Status of Open Dumps on Indian Lands

Location of open dumps on Indian land.

Date of Government Version: 12/31/1998	Source: Environmental Protection Agency
Date Data Arrived at EDR: 12/03/2007	Telephone: 703-308-8245
Date Made Active in Reports: 01/24/2008	Last EDR Contact: 10/25/2018
Number of Days to Update: 52	Next Scheduled EDR Contact: 02/11/2019
	Data Release Frequency: Varies

DEBRIS REGION 9: Torres Martinez Reservation Illegal Dump Site Locations

A listing of illegal dump sites location on the Torres Martinez Indian Reservation located in eastern Riverside County and northern Imperial County, California.

Date of Government Version: 01/12/2009	Source: EPA, Region 9
Date Data Arrived at EDR: 05/07/2009	Telephone: 415-947-4219
Date Made Active in Reports: 09/21/2009	Last EDR Contact: 10/22/2018
Number of Days to Update: 137	Next Scheduled EDR Contact: 02/04/2019
	Data Release Frequency: No Update Planned

ODI: Open Dump Inventory

An open dump is defined as a disposal facility that does not comply with one or more of the Part 257 or Part 258 Subtitle D Criteria.

Date of Government Version: 06/30/1985	Source: Environmental Protection Agency
Date Data Arrived at EDR: 08/09/2004	Telephone: 800-424-9346
Date Made Active in Reports: 09/17/2004	Last EDR Contact: 06/09/2004
Number of Days to Update: 39	Next Scheduled EDR Contact: N/A
	Data Release Frequency: No Update Planned

GOVERNMENT RECORDS SEARCHED / DATA CURRENCY TRACKING

IHS OPEN DUMPS: Open Dumps on Indian Land

A listing of all open dumps located on Indian Land in the United States.

Date of Government Version: 04/01/2014	Source: Department of Health & Human Services, Indian Health Service
Date Data Arrived at EDR: 08/06/2014	Telephone: 301-443-1452
Date Made Active in Reports: 01/29/2015	Last EDR Contact: 11/02/2018
Number of Days to Update: 176	Next Scheduled EDR Contact: 02/11/2019
	Data Release Frequency: Varies

Local Lists of Hazardous waste / Contaminated Sites

US HIST CDL: National Clandestine Laboratory Register

A listing of clandestine drug lab locations that have been removed from the DEAs National Clandestine Laboratory Register.

Date of Government Version: 09/21/2018	Source: Drug Enforcement Administration
Date Data Arrived at EDR: 09/21/2018	Telephone: 202-307-1000
Date Made Active in Reports: 11/09/2018	Last EDR Contact: 11/26/2018
Number of Days to Update: 49	Next Scheduled EDR Contact: 03/11/2019
	Data Release Frequency: No Update Planned

HIST CAL-SITES: Calsites Database

The Calsites database contains potential or confirmed hazardous substance release properties. In 1996, California EPA reevaluated and significantly reduced the number of sites in the Calsites database. No longer updated by the state agency. It has been replaced by ENVIROSTOR.

Date of Government Version: 08/08/2005	Source: Department of Toxic Substance Control
Date Data Arrived at EDR: 08/03/2006	Telephone: 916-323-3400
Date Made Active in Reports: 08/24/2006	Last EDR Contact: 02/23/2009
Number of Days to Update: 21	Next Scheduled EDR Contact: 05/25/2009
	Data Release Frequency: No Update Planned

SCH: School Property Evaluation Program

This category contains proposed and existing school sites that are being evaluated by DTSC for possible hazardous materials contamination. In some cases, these properties may be listed in the CalSites category depending on the level of threat to public health and safety or the environment they pose.

Date of Government Version: 10/29/2018	Source: Department of Toxic Substances Control
Date Data Arrived at EDR: 10/30/2018	Telephone: 916-323-3400
Date Made Active in Reports: 12/13/2018	Last EDR Contact: 10/30/2018
Number of Days to Update: 44	Next Scheduled EDR Contact: 02/11/2019
	Data Release Frequency: Quarterly

CDL: Clandestine Drug Labs

A listing of drug lab locations. Listing of a location in this database does not indicate that any illegal drug lab materials were or were not present there, and does not constitute a determination that the location either requires or does not require additional cleanup work.

Date of Government Version: 12/31/2017	Source: Department of Toxic Substances Control
Date Data Arrived at EDR: 06/12/2018	Telephone: 916-255-6504
Date Made Active in Reports: 08/06/2018	Last EDR Contact: 01/07/2019
Number of Days to Update: 55	Next Scheduled EDR Contact: 04/22/2019
	Data Release Frequency: Varies

TOXIC PITS: Toxic Pits Cleanup Act Sites

Toxic PITS Cleanup Act Sites. TOXIC PITS identifies sites suspected of containing hazardous substances where cleanup has not yet been completed.

Date of Government Version: 07/01/1995	Source: State Water Resources Control Board
Date Data Arrived at EDR: 08/30/1995	Telephone: 916-227-4364
Date Made Active in Reports: 09/26/1995	Last EDR Contact: 01/26/2009
Number of Days to Update: 27	Next Scheduled EDR Contact: 04/27/2009
	Data Release Frequency: No Update Planned

GOVERNMENT RECORDS SEARCHED / DATA CURRENCY TRACKING

CERS HAZ WASTE: CERS HAZ WASTE

List of sites in the California Environmental Protection Agency (CalEPA) Regulated Site Portal which fall under the Hazardous Chemical Management, Hazardous Waste Onsite Treatment, Household Hazardous Waste Collection, Hazardous Waste Generator, and RCRA LQ HW Generator programs.

Date of Government Version: 10/22/2018	Source: CalEPA
Date Data Arrived at EDR: 10/23/2018	Telephone: 916-323-2514
Date Made Active in Reports: 11/30/2018	Last EDR Contact: 10/23/2018
Number of Days to Update: 38	Next Scheduled EDR Contact: 02/04/2019
	Data Release Frequency: Quarterly

US CDL: Clandestine Drug Labs

A listing of clandestine drug lab locations. The U.S. Department of Justice ("the Department") provides this web site as a public service. It contains addresses of some locations where law enforcement agencies reported they found chemicals or other items that indicated the presence of either clandestine drug laboratories or dumpsites. In most cases, the source of the entries is not the Department, and the Department has not verified the entry and does not guarantee its accuracy. Members of the public must verify the accuracy of all entries by, for example, contacting local law enforcement and local health departments.

Date of Government Version: 09/21/2018	Source: Drug Enforcement Administration
Date Data Arrived at EDR: 09/21/2018	Telephone: 202-307-1000
Date Made Active in Reports: 11/09/2018	Last EDR Contact: 11/26/2018
Number of Days to Update: 49	Next Scheduled EDR Contact: 03/11/2019
	Data Release Frequency: Quarterly

Local Lists of Registered Storage Tanks

SWEEPS UST: SWEEPS UST Listing

Statewide Environmental Evaluation and Planning System. This underground storage tank listing was updated and maintained by a company contacted by the SWRCB in the early 1990's. The listing is no longer updated or maintained. The local agency is the contact for more information on a site on the SWEEPS list.

Date of Government Version: 06/01/1994	Source: State Water Resources Control Board
Date Data Arrived at EDR: 07/07/2005	Telephone: N/A
Date Made Active in Reports: 08/11/2005	Last EDR Contact: 06/03/2005
Number of Days to Update: 35	Next Scheduled EDR Contact: N/A
	Data Release Frequency: No Update Planned

UST MENDOCINO: Mendocino County UST Database

A listing of underground storage tank locations in Mendocino County.

Date of Government Version: 12/04/2018	Source: Department of Public Health
Date Data Arrived at EDR: 12/06/2018	Telephone: 707-463-4466
Date Made Active in Reports: 12/14/2018	Last EDR Contact: 11/26/2018
Number of Days to Update: 8	Next Scheduled EDR Contact: 03/11/2019
	Data Release Frequency: Annually

HIST UST: Hazardous Substance Storage Container Database

The Hazardous Substance Storage Container Database is a historical listing of UST sites. Refer to local/county source for current data.

Date of Government Version: 10/15/1990	Source: State Water Resources Control Board
Date Data Arrived at EDR: 01/25/1991	Telephone: 916-341-5851
Date Made Active in Reports: 02/12/1991	Last EDR Contact: 07/26/2001
Number of Days to Update: 18	Next Scheduled EDR Contact: N/A
	Data Release Frequency: No Update Planned

SAN FRANCISCO AST: Aboveground Storage Tank Site Listing

Aboveground storage tank sites

GOVERNMENT RECORDS SEARCHED / DATA CURRENCY TRACKING

Date of Government Version: 09/11/2018
Date Data Arrived at EDR: 09/12/2018
Date Made Active in Reports: 10/11/2018
Number of Days to Update: 29

Source: San Francisco County Department of Public Health
Telephone: 415-252-3896
Last EDR Contact: 11/01/2018
Next Scheduled EDR Contact: 02/18/2019
Data Release Frequency: Varies

CERS TANKS: California Environmental Reporting System (CERS) Tanks

List of sites in the California Environmental Protection Agency (CalEPA) Regulated Site Portal which fall under the Aboveground Petroleum Storage and Underground Storage Tank regulatory programs.

Date of Government Version: 10/22/2018
Date Data Arrived at EDR: 10/23/2018
Date Made Active in Reports: 11/30/2018
Number of Days to Update: 38

Source: California Environmental Protection Agency
Telephone: 916-323-2514
Last EDR Contact: 10/23/2018
Next Scheduled EDR Contact: 02/04/2019
Data Release Frequency: Quarterly

CA FID UST: Facility Inventory Database

The Facility Inventory Database (FID) contains a historical listing of active and inactive underground storage tank locations from the State Water Resource Control Board. Refer to local/county source for current data.

Date of Government Version: 10/31/1994
Date Data Arrived at EDR: 09/05/1995
Date Made Active in Reports: 09/29/1995
Number of Days to Update: 24

Source: California Environmental Protection Agency
Telephone: 916-341-5851
Last EDR Contact: 12/28/1998
Next Scheduled EDR Contact: N/A
Data Release Frequency: No Update Planned

Local Land Records

LIENS: Environmental Liens Listing

A listing of property locations with environmental liens for California where DTSC is a lien holder.

Date of Government Version: 08/29/2018
Date Data Arrived at EDR: 08/30/2018
Date Made Active in Reports: 10/01/2018
Number of Days to Update: 32

Source: Department of Toxic Substances Control
Telephone: 916-323-3400
Last EDR Contact: 11/29/2018
Next Scheduled EDR Contact: 03/18/2019
Data Release Frequency: Varies

LIENS 2: CERCLA Lien Information

A Federal CERCLA ('Superfund') lien can exist by operation of law at any site or property at which EPA has spent Superfund monies. These monies are spent to investigate and address releases and threatened releases of contamination. CERCLIS provides information as to the identity of these sites and properties.

Date of Government Version: 08/13/2018
Date Data Arrived at EDR: 10/04/2018
Date Made Active in Reports: 11/16/2018
Number of Days to Update: 43

Source: Environmental Protection Agency
Telephone: 202-564-6023
Last EDR Contact: 12/28/2018
Next Scheduled EDR Contact: 02/04/2019
Data Release Frequency: Semi-Annually

DEED: Deed Restriction Listing

GOVERNMENT RECORDS SEARCHED / DATA CURRENCY TRACKING

Site Mitigation and Brownfields Reuse Program Facility Sites with Deed Restrictions & Hazardous Waste Management Program Facility Sites with Deed / Land Use Restriction. The DTSC Site Mitigation and Brownfields Reuse Program (SMBRP) list includes sites cleaned up under the program's oversight and generally does not include current or former hazardous waste facilities that required a hazardous waste facility permit. The list represents deed restrictions that are active. Some sites have multiple deed restrictions. The DTSC Hazardous Waste Management Program (HWMP) has developed a list of current or former hazardous waste facilities that have a recorded land use restriction at the local county recorder's office. The land use restrictions on this list were required by the DTSC HWMP as a result of the presence of hazardous substances that remain on site after the facility (or part of the facility) has been closed or cleaned up. The types of land use restriction include deed notice, deed restriction, or a land use restriction that binds current and future owners.

Date of Government Version: 09/04/2018	Source: DTSC and SWRCB
Date Data Arrived at EDR: 09/05/2018	Telephone: 916-323-3400
Date Made Active in Reports: 10/02/2018	Last EDR Contact: 12/05/2018
Number of Days to Update: 27	Next Scheduled EDR Contact: 03/18/2019
	Data Release Frequency: Semi-Annually

Records of Emergency Release Reports

HMIRS: Hazardous Materials Information Reporting System

Hazardous Materials Incident Report System. HMIRS contains hazardous material spill incidents reported to DOT.

Date of Government Version: 03/26/2018	Source: U.S. Department of Transportation
Date Data Arrived at EDR: 03/27/2018	Telephone: 202-366-4555
Date Made Active in Reports: 06/08/2018	Last EDR Contact: 12/21/2018
Number of Days to Update: 73	Next Scheduled EDR Contact: 04/08/2019
	Data Release Frequency: Quarterly

CHMIRS: California Hazardous Material Incident Report System

California Hazardous Material Incident Reporting System. CHMIRS contains information on reported hazardous material incidents (accidental releases or spills).

Date of Government Version: 04/06/2018	Source: Office of Emergency Services
Date Data Arrived at EDR: 04/24/2018	Telephone: 916-845-8400
Date Made Active in Reports: 06/14/2018	Last EDR Contact: 07/27/2018
Number of Days to Update: 51	Next Scheduled EDR Contact: 11/05/2018
	Data Release Frequency: Semi-Annually

LDS: Land Disposal Sites Listing (GEOTRACKER)

Land Disposal sites (Landfills) included in GeoTracker. GeoTracker is the Water Boards data management system for sites that impact, or have the potential to impact, water quality in California, with emphasis on groundwater.

Date of Government Version: 09/10/2018	Source: State Water Quality Control Board
Date Data Arrived at EDR: 09/12/2018	Telephone: 866-480-1028
Date Made Active in Reports: 10/08/2018	Last EDR Contact: 12/12/2018
Number of Days to Update: 26	Next Scheduled EDR Contact: 03/25/2019
	Data Release Frequency: Quarterly

MCS: Military Cleanup Sites Listing (GEOTRACKER)

Military sites (consisting of: Military UST sites; Military Privatized sites; and Military Cleanup sites [formerly known as DoD non UST]) included in GeoTracker. GeoTracker is the Water Boards data management system for sites that impact, or have the potential to impact, water quality in California, with emphasis on groundwater.

Date of Government Version: 09/10/2018	Source: State Water Resources Control Board
Date Data Arrived at EDR: 09/12/2018	Telephone: 866-480-1028
Date Made Active in Reports: 10/09/2018	Last EDR Contact: 12/12/2018
Number of Days to Update: 27	Next Scheduled EDR Contact: 03/25/2019
	Data Release Frequency: Quarterly

GOVERNMENT RECORDS SEARCHED / DATA CURRENCY TRACKING

SPILLS 90: SPILLS90 data from FirstSearch

Spills 90 includes those spill and release records available exclusively from FirstSearch databases. Typically, they may include chemical, oil and/or hazardous substance spills recorded after 1990. Duplicate records that are already included in EDR incident and release records are not included in Spills 90.

Date of Government Version: 06/06/2012	Source: FirstSearch
Date Data Arrived at EDR: 01/03/2013	Telephone: N/A
Date Made Active in Reports: 02/22/2013	Last EDR Contact: 01/03/2013
Number of Days to Update: 50	Next Scheduled EDR Contact: N/A
	Data Release Frequency: No Update Planned

Other Ascertainable Records

RCRA NonGen / NLR: RCRA - Non Generators / No Longer Regulated

RCRAInfo is EPA's comprehensive information system, providing access to data supporting the Resource Conservation and Recovery Act (RCRA) of 1976 and the Hazardous and Solid Waste Amendments (HSWA) of 1984. The database includes selective information on sites which generate, transport, store, treat and/or dispose of hazardous waste as defined by the Resource Conservation and Recovery Act (RCRA). Non-Generators do not presently generate hazardous waste.

Date of Government Version: 03/01/2018	Source: Environmental Protection Agency
Date Data Arrived at EDR: 03/28/2018	Telephone: (415) 495-8895
Date Made Active in Reports: 06/22/2018	Last EDR Contact: 12/03/2018
Number of Days to Update: 86	Next Scheduled EDR Contact: 04/08/2019
	Data Release Frequency: Quarterly

FUDS: Formerly Used Defense Sites

The listing includes locations of Formerly Used Defense Sites properties where the US Army Corps of Engineers is actively working or will take necessary cleanup actions.

Date of Government Version: 01/31/2015	Source: U.S. Army Corps of Engineers
Date Data Arrived at EDR: 07/08/2015	Telephone: 202-528-4285
Date Made Active in Reports: 10/13/2015	Last EDR Contact: 11/19/2018
Number of Days to Update: 97	Next Scheduled EDR Contact: 03/04/2019
	Data Release Frequency: Varies

DOD: Department of Defense Sites

This data set consists of federally owned or administered lands, administered by the Department of Defense, that have any area equal to or greater than 640 acres of the United States, Puerto Rico, and the U.S. Virgin Islands.

Date of Government Version: 12/31/2005	Source: USGS
Date Data Arrived at EDR: 11/10/2006	Telephone: 888-275-8747
Date Made Active in Reports: 01/11/2007	Last EDR Contact: 10/12/2018
Number of Days to Update: 62	Next Scheduled EDR Contact: 01/21/2019
	Data Release Frequency: Semi-Annually

FEDLAND: Federal and Indian Lands

Federally and Indian administrated lands of the United States. Lands included are administrated by: Army Corps of Engineers, Bureau of Reclamation, National Wild and Scenic River, National Wildlife Refuge, Public Domain Land, Wilderness, Wilderness Study Area, Wildlife Management Area, Bureau of Indian Affairs, Bureau of Land Management, Department of Justice, Forest Service, Fish and Wildlife Service, National Park Service.

Date of Government Version: 12/31/2005	Source: U.S. Geological Survey
Date Data Arrived at EDR: 02/06/2006	Telephone: 888-275-8747
Date Made Active in Reports: 01/11/2007	Last EDR Contact: 10/12/2018
Number of Days to Update: 339	Next Scheduled EDR Contact: 01/21/2019
	Data Release Frequency: N/A

SCRD DRYCLEANERS: State Coalition for Remediation of Drycleaners Listing

The State Coalition for Remediation of Drycleaners was established in 1998, with support from the U.S. EPA Office of Superfund Remediation and Technology Innovation. It is comprised of representatives of states with established drycleaner remediation programs. Currently the member states are Alabama, Connecticut, Florida, Illinois, Kansas, Minnesota, Missouri, North Carolina, Oregon, South Carolina, Tennessee, Texas, and Wisconsin.

GOVERNMENT RECORDS SEARCHED / DATA CURRENCY TRACKING

Date of Government Version: 01/01/2017
Date Data Arrived at EDR: 02/03/2017
Date Made Active in Reports: 04/07/2017
Number of Days to Update: 63

Source: Environmental Protection Agency
Telephone: 615-532-8599
Last EDR Contact: 11/16/2018
Next Scheduled EDR Contact: 02/25/2019
Data Release Frequency: Varies

US FIN ASSUR: Financial Assurance Information

All owners and operators of facilities that treat, store, or dispose of hazardous waste are required to provide proof that they will have sufficient funds to pay for the clean up, closure, and post-closure care of their facilities.

Date of Government Version: 08/31/2018
Date Data Arrived at EDR: 09/25/2018
Date Made Active in Reports: 11/09/2018
Number of Days to Update: 45

Source: Environmental Protection Agency
Telephone: 202-566-1917
Last EDR Contact: 12/21/2018
Next Scheduled EDR Contact: 04/08/2019
Data Release Frequency: Quarterly

EPA WATCH LIST: EPA WATCH LIST

EPA maintains a "Watch List" to facilitate dialogue between EPA, state and local environmental agencies on enforcement matters relating to facilities with alleged violations identified as either significant or high priority. Being on the Watch List does not mean that the facility has actually violated the law only that an investigation by EPA or a state or local environmental agency has led those organizations to allege that an unproven violation has in fact occurred. Being on the Watch List does not represent a higher level of concern regarding the alleged violations that were detected, but instead indicates cases requiring additional dialogue between EPA, state and local agencies - primarily because of the length of time the alleged violation has gone unaddressed or unresolved.

Date of Government Version: 08/30/2013
Date Data Arrived at EDR: 03/21/2014
Date Made Active in Reports: 06/17/2014
Number of Days to Update: 88

Source: Environmental Protection Agency
Telephone: 617-520-3000
Last EDR Contact: 11/05/2018
Next Scheduled EDR Contact: 02/18/2019
Data Release Frequency: Quarterly

2020 COR ACTION: 2020 Corrective Action Program List

The EPA has set ambitious goals for the RCRA Corrective Action program by creating the 2020 Corrective Action Universe. This RCRA cleanup baseline includes facilities expected to need corrective action. The 2020 universe contains a wide variety of sites. Some properties are heavily contaminated while others were contaminated but have since been cleaned up. Still others have not been fully investigated yet, and may require little or no remediation. Inclusion in the 2020 Universe does not necessarily imply failure on the part of a facility to meet its RCRA obligations.

Date of Government Version: 09/30/2017
Date Data Arrived at EDR: 05/08/2018
Date Made Active in Reports: 07/20/2018
Number of Days to Update: 73

Source: Environmental Protection Agency
Telephone: 703-308-4044
Last EDR Contact: 11/09/2018
Next Scheduled EDR Contact: 02/18/2019
Data Release Frequency: Varies

TSCA: Toxic Substances Control Act

Toxic Substances Control Act. TSCA identifies manufacturers and importers of chemical substances included on the TSCA Chemical Substance Inventory list. It includes data on the production volume of these substances by plant site.

Date of Government Version: 12/31/2016
Date Data Arrived at EDR: 06/21/2017
Date Made Active in Reports: 01/05/2018
Number of Days to Update: 198

Source: EPA
Telephone: 202-260-5521
Last EDR Contact: 12/21/2018
Next Scheduled EDR Contact: 04/01/2019
Data Release Frequency: Every 4 Years

TRIS: Toxic Chemical Release Inventory System

Toxic Release Inventory System. TRIS identifies facilities which release toxic chemicals to the air, water and land in reportable quantities under SARA Title III Section 313.

GOVERNMENT RECORDS SEARCHED / DATA CURRENCY TRACKING

Date of Government Version: 12/31/2016
Date Data Arrived at EDR: 01/10/2018
Date Made Active in Reports: 01/12/2018
Number of Days to Update: 2

Source: EPA
Telephone: 202-566-0250
Last EDR Contact: 11/16/2018
Next Scheduled EDR Contact: 03/04/2019
Data Release Frequency: Annually

SSTS: Section 7 Tracking Systems

Section 7 of the Federal Insecticide, Fungicide and Rodenticide Act, as amended (92 Stat. 829) requires all registered pesticide-producing establishments to submit a report to the Environmental Protection Agency by March 1st each year. Each establishment must report the types and amounts of pesticides, active ingredients and devices being produced, and those having been produced and sold or distributed in the past year.

Date of Government Version: 12/31/2009
Date Data Arrived at EDR: 12/10/2010
Date Made Active in Reports: 02/25/2011
Number of Days to Update: 77

Source: EPA
Telephone: 202-564-4203
Last EDR Contact: 10/24/2018
Next Scheduled EDR Contact: 02/04/2019
Data Release Frequency: Annually

ROD: Records Of Decision

Record of Decision. ROD documents mandate a permanent remedy at an NPL (Superfund) site containing technical and health information to aid in the cleanup.

Date of Government Version: 08/13/2018
Date Data Arrived at EDR: 10/04/2018
Date Made Active in Reports: 11/16/2018
Number of Days to Update: 43

Source: EPA
Telephone: 703-416-0223
Last EDR Contact: 12/28/2018
Next Scheduled EDR Contact: 03/18/2019
Data Release Frequency: Annually

RMP: Risk Management Plans

When Congress passed the Clean Air Act Amendments of 1990, it required EPA to publish regulations and guidance for chemical accident prevention at facilities using extremely hazardous substances. The Risk Management Program Rule (RMP Rule) was written to implement Section 112(r) of these amendments. The rule, which built upon existing industry codes and standards, requires companies of all sizes that use certain flammable and toxic substances to develop a Risk Management Program, which includes a(n): Hazard assessment that details the potential effects of an accidental release, an accident history of the last five years, and an evaluation of worst-case and alternative accidental releases; Prevention program that includes safety precautions and maintenance, monitoring, and employee training measures; and Emergency response program that spells out emergency health care, employee training measures and procedures for informing the public and response agencies (e.g the fire department) should an accident occur.

Date of Government Version: 08/01/2018
Date Data Arrived at EDR: 08/22/2018
Date Made Active in Reports: 10/05/2018
Number of Days to Update: 44

Source: Environmental Protection Agency
Telephone: 202-564-8600
Last EDR Contact: 10/23/2018
Next Scheduled EDR Contact: 02/04/2019
Data Release Frequency: Varies

RAATS: RCRA Administrative Action Tracking System

RCRA Administration Action Tracking System. RAATS contains records based on enforcement actions issued under RCRA pertaining to major violators and includes administrative and civil actions brought by the EPA. For administration actions after September 30, 1995, data entry in the RAATS database was discontinued. EPA will retain a copy of the database for historical records. It was necessary to terminate RAATS because a decrease in agency resources made it impossible to continue to update the information contained in the database.

Date of Government Version: 04/17/1995
Date Data Arrived at EDR: 07/03/1995
Date Made Active in Reports: 08/07/1995
Number of Days to Update: 35

Source: EPA
Telephone: 202-564-4104
Last EDR Contact: 06/02/2008
Next Scheduled EDR Contact: 09/01/2008
Data Release Frequency: No Update Planned

GOVERNMENT RECORDS SEARCHED / DATA CURRENCY TRACKING

PRP: Potentially Responsible Parties

A listing of verified Potentially Responsible Parties

Date of Government Version: 08/13/2018	Source: EPA
Date Data Arrived at EDR: 10/04/2018	Telephone: 202-564-6023
Date Made Active in Reports: 11/09/2018	Last EDR Contact: 12/28/2018
Number of Days to Update: 36	Next Scheduled EDR Contact: 02/18/2019
	Data Release Frequency: Quarterly

PADS: PCB Activity Database System

PCB Activity Database. PADS Identifies generators, transporters, commercial storers and/or brokers and disposers of PCB's who are required to notify the EPA of such activities.

Date of Government Version: 09/14/2018	Source: EPA
Date Data Arrived at EDR: 10/11/2018	Telephone: 202-566-0500
Date Made Active in Reports: 12/07/2018	Last EDR Contact: 10/11/2018
Number of Days to Update: 57	Next Scheduled EDR Contact: 01/21/2019
	Data Release Frequency: Annually

ICIS: Integrated Compliance Information System

The Integrated Compliance Information System (ICIS) supports the information needs of the national enforcement and compliance program as well as the unique needs of the National Pollutant Discharge Elimination System (NPDES) program.

Date of Government Version: 11/18/2016	Source: Environmental Protection Agency
Date Data Arrived at EDR: 11/23/2016	Telephone: 202-564-2501
Date Made Active in Reports: 02/10/2017	Last EDR Contact: 01/07/2019
Number of Days to Update: 79	Next Scheduled EDR Contact: 04/22/2019
	Data Release Frequency: Quarterly

FTTS: FIFRA/ TSCA Tracking System - FIFRA (Federal Insecticide, Fungicide, & Rodenticide Act)/TSCA (Toxic Substances Control Act)

FTTS tracks administrative cases and pesticide enforcement actions and compliance activities related to FIFRA, TSCA and EPCRA (Emergency Planning and Community Right-to-Know Act). To maintain currency, EDR contacts the Agency on a quarterly basis.

Date of Government Version: 04/09/2009	Source: EPA/Office of Prevention, Pesticides and Toxic Substances
Date Data Arrived at EDR: 04/16/2009	Telephone: 202-566-1667
Date Made Active in Reports: 05/11/2009	Last EDR Contact: 08/18/2017
Number of Days to Update: 25	Next Scheduled EDR Contact: 12/04/2017
	Data Release Frequency: Quarterly

FTTS INSP: FIFRA/ TSCA Tracking System - FIFRA (Federal Insecticide, Fungicide, & Rodenticide Act)/TSCA (Toxic Substances Control Act)

A listing of FIFRA/TSCA Tracking System (FTTS) inspections and enforcements.

Date of Government Version: 04/09/2009	Source: EPA
Date Data Arrived at EDR: 04/16/2009	Telephone: 202-566-1667
Date Made Active in Reports: 05/11/2009	Last EDR Contact: 08/18/2017
Number of Days to Update: 25	Next Scheduled EDR Contact: 12/04/2017
	Data Release Frequency: Quarterly

MLTS: Material Licensing Tracking System

MLTS is maintained by the Nuclear Regulatory Commission and contains a list of approximately 8,100 sites which possess or use radioactive materials and which are subject to NRC licensing requirements. To maintain currency, EDR contacts the Agency on a quarterly basis.

Date of Government Version: 08/30/2016	Source: Nuclear Regulatory Commission
Date Data Arrived at EDR: 09/08/2016	Telephone: 301-415-7169
Date Made Active in Reports: 10/21/2016	Last EDR Contact: 10/11/2018
Number of Days to Update: 43	Next Scheduled EDR Contact: 02/04/2019
	Data Release Frequency: Quarterly

GOVERNMENT RECORDS SEARCHED / DATA CURRENCY TRACKING

COAL ASH DOE: Steam-Electric Plant Operation Data

A listing of power plants that store ash in surface ponds.

Date of Government Version: 12/31/2005	Source: Department of Energy
Date Data Arrived at EDR: 08/07/2009	Telephone: 202-586-8719
Date Made Active in Reports: 10/22/2009	Last EDR Contact: 12/05/2018
Number of Days to Update: 76	Next Scheduled EDR Contact: 03/18/2019
	Data Release Frequency: Varies

COAL ASH EPA: Coal Combustion Residues Surface Impoundments List

A listing of coal combustion residues surface impoundments with high hazard potential ratings.

Date of Government Version: 07/01/2014	Source: Environmental Protection Agency
Date Data Arrived at EDR: 09/10/2014	Telephone: N/A
Date Made Active in Reports: 10/20/2014	Last EDR Contact: 12/03/2018
Number of Days to Update: 40	Next Scheduled EDR Contact: 03/18/2019
	Data Release Frequency: Varies

PCB TRANSFORMER: PCB Transformer Registration Database

The database of PCB transformer registrations that includes all PCB registration submittals.

Date of Government Version: 05/24/2017	Source: Environmental Protection Agency
Date Data Arrived at EDR: 11/30/2017	Telephone: 202-566-0517
Date Made Active in Reports: 12/15/2017	Last EDR Contact: 10/26/2018
Number of Days to Update: 15	Next Scheduled EDR Contact: 02/04/2019
	Data Release Frequency: Varies

RADINFO: Radiation Information Database

The Radiation Information Database (RADINFO) contains information about facilities that are regulated by U.S. Environmental Protection Agency (EPA) regulations for radiation and radioactivity.

Date of Government Version: 10/02/2018	Source: Environmental Protection Agency
Date Data Arrived at EDR: 10/03/2018	Telephone: 202-343-9775
Date Made Active in Reports: 11/09/2018	Last EDR Contact: 01/03/2019
Number of Days to Update: 37	Next Scheduled EDR Contact: 04/15/2019
	Data Release Frequency: Quarterly

HIST FTTS: FIFRA/TSCA Tracking System Administrative Case Listing

A complete administrative case listing from the FIFRA/TSCA Tracking System (FTTS) for all ten EPA regions. The information was obtained from the National Compliance Database (NCDB). NCDB supports the implementation of FIFRA (Federal Insecticide, Fungicide, and Rodenticide Act) and TSCA (Toxic Substances Control Act). Some EPA regions are now closing out records. Because of that, and the fact that some EPA regions are not providing EPA Headquarters with updated records, it was decided to create a HIST FTTS database. It included records that may not be included in the newer FTTS database updates. This database is no longer updated.

Date of Government Version: 10/19/2006	Source: Environmental Protection Agency
Date Data Arrived at EDR: 03/01/2007	Telephone: 202-564-2501
Date Made Active in Reports: 04/10/2007	Last EDR Contact: 12/17/2007
Number of Days to Update: 40	Next Scheduled EDR Contact: 03/17/2008
	Data Release Frequency: No Update Planned

HIST FTTS INSP: FIFRA/TSCA Tracking System Inspection & Enforcement Case Listing

A complete inspection and enforcement case listing from the FIFRA/TSCA Tracking System (FTTS) for all ten EPA regions. The information was obtained from the National Compliance Database (NCDB). NCDB supports the implementation of FIFRA (Federal Insecticide, Fungicide, and Rodenticide Act) and TSCA (Toxic Substances Control Act). Some EPA regions are now closing out records. Because of that, and the fact that some EPA regions are not providing EPA Headquarters with updated records, it was decided to create a HIST FTTS database. It included records that may not be included in the newer FTTS database updates. This database is no longer updated.

GOVERNMENT RECORDS SEARCHED / DATA CURRENCY TRACKING

Date of Government Version: 10/19/2006
Date Data Arrived at EDR: 03/01/2007
Date Made Active in Reports: 04/10/2007
Number of Days to Update: 40

Source: Environmental Protection Agency
Telephone: 202-564-2501
Last EDR Contact: 12/17/2008
Next Scheduled EDR Contact: 03/17/2008
Data Release Frequency: No Update Planned

DOT OPS: Incident and Accident Data

Department of Transportation, Office of Pipeline Safety Incident and Accident data.

Date of Government Version: 07/31/2012
Date Data Arrived at EDR: 08/07/2012
Date Made Active in Reports: 09/18/2012
Number of Days to Update: 42

Source: Department of Transportation, Office of Pipeline Safety
Telephone: 202-366-4595
Last EDR Contact: 10/30/2018
Next Scheduled EDR Contact: 02/11/2019
Data Release Frequency: Varies

CONSENT: Superfund (CERCLA) Consent Decrees

Major legal settlements that establish responsibility and standards for cleanup at NPL (Superfund) sites. Released periodically by United States District Courts after settlement by parties to litigation matters.

Date of Government Version: 09/30/2018
Date Data Arrived at EDR: 10/12/2018
Date Made Active in Reports: 12/07/2018
Number of Days to Update: 56

Source: Department of Justice, Consent Decree Library
Telephone: Varies
Last EDR Contact: 01/07/2019
Next Scheduled EDR Contact: 04/22/2019
Data Release Frequency: Varies

BRS: Biennial Reporting System

The Biennial Reporting System is a national system administered by the EPA that collects data on the generation and management of hazardous waste. BRS captures detailed data from two groups: Large Quantity Generators (LQG) and Treatment, Storage, and Disposal Facilities.

Date of Government Version: 12/31/2015
Date Data Arrived at EDR: 02/22/2017
Date Made Active in Reports: 09/28/2017
Number of Days to Update: 218

Source: EPA/NTIS
Telephone: 800-424-9346
Last EDR Contact: 11/21/2018
Next Scheduled EDR Contact: 03/04/2019
Data Release Frequency: Biennially

INDIAN RESERV: Indian Reservations

This map layer portrays Indian administered lands of the United States that have any area equal to or greater than 640 acres.

Date of Government Version: 12/31/2014
Date Data Arrived at EDR: 07/14/2015
Date Made Active in Reports: 01/10/2017
Number of Days to Update: 546

Source: USGS
Telephone: 202-208-3710
Last EDR Contact: 01/07/2019
Next Scheduled EDR Contact: 04/22/2019
Data Release Frequency: Semi-Annually

FUSRAP: Formerly Utilized Sites Remedial Action Program

DOE established the Formerly Utilized Sites Remedial Action Program (FUSRAP) in 1974 to remediate sites where radioactive contamination remained from Manhattan Project and early U.S. Atomic Energy Commission (AEC) operations.

Date of Government Version: 08/08/2017
Date Data Arrived at EDR: 09/11/2018
Date Made Active in Reports: 09/14/2018
Number of Days to Update: 3

Source: Department of Energy
Telephone: 202-586-3559
Last EDR Contact: 11/01/2018
Next Scheduled EDR Contact: 02/18/2019
Data Release Frequency: Varies

UMTRA: Uranium Mill Tailings Sites

Uranium ore was mined by private companies for federal government use in national defense programs. When the mills shut down, large piles of the sand-like material (mill tailings) remain after uranium has been extracted from the ore. Levels of human exposure to radioactive materials from the piles are low; however, in some cases tailings were used as construction materials before the potential health hazards of the tailings were recognized.

GOVERNMENT RECORDS SEARCHED / DATA CURRENCY TRACKING

Date of Government Version: 06/23/2017
Date Data Arrived at EDR: 10/11/2017
Date Made Active in Reports: 11/03/2017
Number of Days to Update: 23

Source: Department of Energy
Telephone: 505-845-0011
Last EDR Contact: 12/14/2018
Next Scheduled EDR Contact: 03/04/2019
Data Release Frequency: Varies

LEAD SMELTER 1: Lead Smelter Sites

A listing of former lead smelter site locations.

Date of Government Version: 08/13/2018
Date Data Arrived at EDR: 10/04/2018
Date Made Active in Reports: 11/16/2018
Number of Days to Update: 43

Source: Environmental Protection Agency
Telephone: 703-603-8787
Last EDR Contact: 12/28/2018
Next Scheduled EDR Contact: 04/15/2019
Data Release Frequency: Varies

LEAD SMELTER 2: Lead Smelter Sites

A list of several hundred sites in the U.S. where secondary lead smelting was done from 1931 and 1964. These sites may pose a threat to public health through ingestion or inhalation of contaminated soil or dust

Date of Government Version: 04/05/2001
Date Data Arrived at EDR: 10/27/2010
Date Made Active in Reports: 12/02/2010
Number of Days to Update: 36

Source: American Journal of Public Health
Telephone: 703-305-6451
Last EDR Contact: 12/02/2009
Next Scheduled EDR Contact: N/A
Data Release Frequency: No Update Planned

US AIRS (AFS): Aerometric Information Retrieval System Facility Subsystem (AFS)

The database is a sub-system of Aerometric Information Retrieval System (AIRS). AFS contains compliance data on air pollution point sources regulated by the U.S. EPA and/or state and local air regulatory agencies. This information comes from source reports by various stationary sources of air pollution, such as electric power plants, steel mills, factories, and universities, and provides information about the air pollutants they produce. Action, air program, air program pollutant, and general level plant data. It is used to track emissions and compliance data from industrial plants.

Date of Government Version: 10/12/2016
Date Data Arrived at EDR: 10/26/2016
Date Made Active in Reports: 02/03/2017
Number of Days to Update: 100

Source: EPA
Telephone: 202-564-2496
Last EDR Contact: 09/26/2017
Next Scheduled EDR Contact: 01/08/2018
Data Release Frequency: Annually

US AIRS MINOR: Air Facility System Data

A listing of minor source facilities.

Date of Government Version: 10/12/2016
Date Data Arrived at EDR: 10/26/2016
Date Made Active in Reports: 02/03/2017
Number of Days to Update: 100

Source: EPA
Telephone: 202-564-2496
Last EDR Contact: 09/26/2017
Next Scheduled EDR Contact: 01/08/2018
Data Release Frequency: Annually

US MINES: Mines Master Index File

Contains all mine identification numbers issued for mines active or opened since 1971. The data also includes violation information.

Date of Government Version: 08/01/2018
Date Data Arrived at EDR: 08/29/2018
Date Made Active in Reports: 10/05/2018
Number of Days to Update: 37

Source: Department of Labor, Mine Safety and Health Administration
Telephone: 303-231-5959
Last EDR Contact: 11/30/2018
Next Scheduled EDR Contact: 03/11/2019
Data Release Frequency: Semi-Annually

US MINES 2: Ferrous and Nonferrous Metal Mines Database Listing

This map layer includes ferrous (ferrous metal mines are facilities that extract ferrous metals, such as iron ore or molybdenum) and nonferrous (Nonferrous metal mines are facilities that extract nonferrous metals, such as gold, silver, copper, zinc, and lead) metal mines in the United States.

GOVERNMENT RECORDS SEARCHED / DATA CURRENCY TRACKING

Date of Government Version: 12/05/2005	Source: USGS
Date Data Arrived at EDR: 02/29/2008	Telephone: 703-648-7709
Date Made Active in Reports: 04/18/2008	Last EDR Contact: 11/30/2018
Number of Days to Update: 49	Next Scheduled EDR Contact: 03/11/2019
	Data Release Frequency: Varies

US MINES 3: Active Mines & Mineral Plants Database Listing

Active Mines and Mineral Processing Plant operations for commodities monitored by the Minerals Information Team of the USGS.

Date of Government Version: 04/14/2011	Source: USGS
Date Data Arrived at EDR: 06/08/2011	Telephone: 703-648-7709
Date Made Active in Reports: 09/13/2011	Last EDR Contact: 11/30/2018
Number of Days to Update: 97	Next Scheduled EDR Contact: 03/11/2019
	Data Release Frequency: Varies

ABANDONED MINES: Abandoned Mines

An inventory of land and water impacted by past mining (primarily coal mining) is maintained by OSMRE to provide information needed to implement the Surface Mining Control and Reclamation Act of 1977 (SMCRA). The inventory contains information on the location, type, and extent of AML impacts, as well as, information on the cost associated with the reclamation of those problems. The inventory is based upon field surveys by State, Tribal, and OSMRE program officials. It is dynamic to the extent that it is modified as new problems are identified and existing problems are reclaimed.

Date of Government Version: 09/10/2018	Source: Department of Interior
Date Data Arrived at EDR: 09/11/2018	Telephone: 202-208-2609
Date Made Active in Reports: 09/14/2018	Last EDR Contact: 12/19/2018
Number of Days to Update: 3	Next Scheduled EDR Contact: 03/25/2019
	Data Release Frequency: Quarterly

FINDS: Facility Index System/Facility Registry System

Facility Index System. FINDS contains both facility information and 'pointers' to other sources that contain more detail. EDR includes the following FINDS databases in this report: PCS (Permit Compliance System), AIRS (Aerometric Information Retrieval System), DOCKET (Enforcement Docket used to manage and track information on civil judicial enforcement cases for all environmental statutes), FURS (Federal Underground Injection Control), C-DOCKET (Criminal Docket System used to track criminal enforcement actions for all environmental statutes), FFIS (Federal Facilities Information System), STATE (State Environmental Laws and Statutes), and PADS (PCB Activity Data System).

Date of Government Version: 08/07/2018	Source: EPA
Date Data Arrived at EDR: 09/05/2018	Telephone: (415) 947-8000
Date Made Active in Reports: 10/05/2018	Last EDR Contact: 12/05/2018
Number of Days to Update: 30	Next Scheduled EDR Contact: 03/18/2019
	Data Release Frequency: Quarterly

ECHO: Enforcement & Compliance History Information

ECHO provides integrated compliance and enforcement information for about 800,000 regulated facilities nationwide.

Date of Government Version: 09/02/2018	Source: Environmental Protection Agency
Date Data Arrived at EDR: 09/05/2018	Telephone: 202-564-2280
Date Made Active in Reports: 09/14/2018	Last EDR Contact: 01/07/2019
Number of Days to Update: 9	Next Scheduled EDR Contact: 03/18/2019
	Data Release Frequency: Quarterly

DOCKET HWC: Hazardous Waste Compliance Docket Listing

A complete list of the Federal Agency Hazardous Waste Compliance Docket Facilities.

Date of Government Version: 05/31/2018	Source: Environmental Protection Agency
Date Data Arrived at EDR: 07/26/2018	Telephone: 202-564-0527
Date Made Active in Reports: 10/05/2018	Last EDR Contact: 11/30/2018
Number of Days to Update: 71	Next Scheduled EDR Contact: 03/11/2019
	Data Release Frequency: Varies

GOVERNMENT RECORDS SEARCHED / DATA CURRENCY TRACKING

UXO: Unexploded Ordnance Sites

A listing of unexploded ordnance site locations

Date of Government Version: 09/30/2017	Source: Department of Defense
Date Data Arrived at EDR: 06/19/2018	Telephone: 703-704-1564
Date Made Active in Reports: 09/14/2018	Last EDR Contact: 10/15/2018
Number of Days to Update: 87	Next Scheduled EDR Contact: 01/28/2019
	Data Release Frequency: Varies

FUELS PROGRAM: EPA Fuels Program Registered Listing

This listing includes facilities that are registered under the Part 80 (Code of Federal Regulations) EPA Fuels Programs. All companies now are required to submit new and updated registrations.

Date of Government Version: 08/22/2018	Source: EPA
Date Data Arrived at EDR: 08/22/2018	Telephone: 800-385-6164
Date Made Active in Reports: 10/05/2018	Last EDR Contact: 11/19/2018
Number of Days to Update: 44	Next Scheduled EDR Contact: 03/04/2019
	Data Release Frequency: Quarterly

CA BOND EXP. PLAN: Bond Expenditure Plan

Department of Health Services developed a site-specific expenditure plan as the basis for an appropriation of Hazardous Substance Cleanup Bond Act funds. It is not updated.

Date of Government Version: 01/01/1989	Source: Department of Health Services
Date Data Arrived at EDR: 07/27/1994	Telephone: 916-255-2118
Date Made Active in Reports: 08/02/1994	Last EDR Contact: 05/31/1994
Number of Days to Update: 6	Next Scheduled EDR Contact: N/A
	Data Release Frequency: No Update Planned

CORTESE: "Cortese" Hazardous Waste & Substances Sites List

The sites for the list are designated by the State Water Resource Control Board (LUST), the Integrated Waste Board (SWF/LS), and the Department of Toxic Substances Control (Cal-Sites).

Date of Government Version: 09/24/2018	Source: CAL EPA/Office of Emergency Information
Date Data Arrived at EDR: 09/25/2018	Telephone: 916-323-3400
Date Made Active in Reports: 10/16/2018	Last EDR Contact: 12/21/2018
Number of Days to Update: 21	Next Scheduled EDR Contact: 04/08/2019
	Data Release Frequency: Quarterly

CUPA SAN FRANCISCO CO: CUPA Facility Listing

Cupa facilities

Date of Government Version: 09/11/2018	Source: San Francisco County Department of Environmental Health
Date Data Arrived at EDR: 09/12/2018	Telephone: 415-252-3896
Date Made Active in Reports: 09/19/2018	Last EDR Contact: 11/01/2018
Number of Days to Update: 7	Next Scheduled EDR Contact: 02/18/2019
	Data Release Frequency: Varies

CUPA LIVERMORE-PLEASANTON: CUPA Facility Listing

list of facilities associated with the various CUPA programs in Livermore-Pleasanton

Date of Government Version: 08/28/2018	Source: Livermore-Pleasanton Fire Department
Date Data Arrived at EDR: 08/30/2018	Telephone: 925-454-2361
Date Made Active in Reports: 11/01/2018	Last EDR Contact: 01/07/2019
Number of Days to Update: 63	Next Scheduled EDR Contact: 02/25/2019
	Data Release Frequency: Varies

DRYCLEAN AVAQMD: Antelope Valley Air Quality Management District Drycleaner Listing

A listing of dry cleaners in the Antelope Valley Air Quality Management District.

GOVERNMENT RECORDS SEARCHED / DATA CURRENCY TRACKING

Date of Government Version: 10/15/2018
Date Data Arrived at EDR: 10/16/2018
Date Made Active in Reports: 11/16/2018
Number of Days to Update: 31

Source: Antelope Valley Air Quality Management District
Telephone: 661-723-8070
Last EDR Contact: 11/29/2018
Next Scheduled EDR Contact: 03/18/2019
Data Release Frequency: Varies

DRYCLEAN SOUTH COAST: South Coast Air Quality Management District Drycleaner Listing

A listing of dry cleaners in the South Coast Air Quality Management District

Date of Government Version: 10/04/2018
Date Data Arrived at EDR: 10/05/2018
Date Made Active in Reports: 11/01/2018
Number of Days to Update: 27

Source: South Coast Air Quality Management District
Telephone: 909-396-3211
Last EDR Contact: 11/26/2018
Next Scheduled EDR Contact: 03/11/2019
Data Release Frequency: Varies

DRYCLEANERS: Cleaner Facilities

A list of drycleaner related facilities that have EPA ID numbers. These are facilities with certain SIC codes: power laundries, family and commercial; garment pressing and cleaner's agents; linen supply; coin-operated laundries and cleaning; drycleaning plants, except rugs; carpet and upholster cleaning; industrial launderers; laundry and garment services.

Date of Government Version: 08/30/2018
Date Data Arrived at EDR: 09/27/2018
Date Made Active in Reports: 11/01/2018
Number of Days to Update: 35

Source: Department of Toxic Substance Control
Telephone: 916-327-4498
Last EDR Contact: 11/29/2018
Next Scheduled EDR Contact: 03/18/2019
Data Release Frequency: Annually

EMI: Emissions Inventory Data

Toxics and criteria pollutant emissions data collected by the ARB and local air pollution agencies.

Date of Government Version: 12/31/2017
Date Data Arrived at EDR: 06/20/2018
Date Made Active in Reports: 08/06/2018
Number of Days to Update: 47

Source: California Air Resources Board
Telephone: 916-322-2990
Last EDR Contact: 12/21/2018
Next Scheduled EDR Contact: 04/01/2019
Data Release Frequency: Varies

ENF: Enforcement Action Listing

A listing of Water Board Enforcement Actions. Formal is everything except Oral/Verbal Communication, Notice of Violation, Expedited Payment Letter, and Staff Enforcement Letter.

Date of Government Version: 11/01/2018
Date Data Arrived at EDR: 11/02/2018
Date Made Active in Reports: 12/13/2018
Number of Days to Update: 41

Source: State Water Resources Control Board
Telephone: 916-445-9379
Last EDR Contact: 11/01/2018
Next Scheduled EDR Contact: 02/04/2019
Data Release Frequency: Varies

Financial Assurance 1: Financial Assurance Information Listing

Financial Assurance information

Date of Government Version: 10/19/2018
Date Data Arrived at EDR: 10/23/2018
Date Made Active in Reports: 11/30/2018
Number of Days to Update: 38

Source: Department of Toxic Substances Control
Telephone: 916-255-3628
Last EDR Contact: 10/22/2018
Next Scheduled EDR Contact: 02/04/2019
Data Release Frequency: Varies

Financial Assurance 2: Financial Assurance Information Listing

A listing of financial assurance information for solid waste facilities. Financial assurance is intended to ensure that resources are available to pay for the cost of closure, post-closure care, and corrective measures if the owner or operator of a regulated facility is unable or unwilling to pay.

GOVERNMENT RECORDS SEARCHED / DATA CURRENCY TRACKING

Date of Government Version: 08/14/2018
Date Data Arrived at EDR: 08/16/2018
Date Made Active in Reports: 09/10/2018
Number of Days to Update: 25

Source: California Integrated Waste Management Board
Telephone: 916-341-6066
Last EDR Contact: 11/07/2018
Next Scheduled EDR Contact: 02/25/2019
Data Release Frequency: Varies

HAZNET: Facility and Manifest Data

Facility and Manifest Data. The data is extracted from the copies of hazardous waste manifests received each year by the DTSC. The annual volume of manifests is typically 700,000 - 1,000,000 annually, representing approximately 350,000 - 500,000 shipments. Data are from the manifests submitted without correction, and therefore many contain some invalid values for data elements such as generator ID, TSD ID, waste category, and disposal method. This database begins with calendar year 1993.

Date of Government Version: 12/31/2017
Date Data Arrived at EDR: 10/10/2018
Date Made Active in Reports: 11/16/2018
Number of Days to Update: 37

Source: California Environmental Protection Agency
Telephone: 916-255-1136
Last EDR Contact: 01/07/2019
Next Scheduled EDR Contact: 04/22/2019
Data Release Frequency: Annually

ICE: ICE

Contains data pertaining to the Permitted Facilities with Inspections / Enforcements sites tracked in Envirostor.

Date of Government Version: 08/20/2018
Date Data Arrived at EDR: 08/21/2018
Date Made Active in Reports: 09/10/2018
Number of Days to Update: 20

Source: Department of Toxic Substances Control
Telephone: 877-786-9427
Last EDR Contact: 11/19/2018
Next Scheduled EDR Contact: 03/04/2019
Data Release Frequency: Quarterly

HIST CORTESE: Hazardous Waste & Substance Site List

The sites for the list are designated by the State Water Resource Control Board [LUST], the Integrated Waste Board [SWF/LS], and the Department of Toxic Substances Control [CALSITES]. This listing is no longer updated by the state agency.

Date of Government Version: 04/01/2001
Date Data Arrived at EDR: 01/22/2009
Date Made Active in Reports: 04/08/2009
Number of Days to Update: 76

Source: Department of Toxic Substances Control
Telephone: 916-323-3400
Last EDR Contact: 01/22/2009
Next Scheduled EDR Contact: N/A
Data Release Frequency: No Update Planned

HWP: EnviroStor Permitted Facilities Listing

Detailed information on permitted hazardous waste facilities and corrective action ("cleanups") tracked in EnviroStor.

Date of Government Version: 08/20/2018
Date Data Arrived at EDR: 08/21/2018
Date Made Active in Reports: 09/10/2018
Number of Days to Update: 20

Source: Department of Toxic Substances Control
Telephone: 916-323-3400
Last EDR Contact: 11/19/2018
Next Scheduled EDR Contact: 03/04/2019
Data Release Frequency: Quarterly

HWT: Registered Hazardous Waste Transporter Database

A listing of hazardous waste transporters. In California, unless specifically exempted, it is unlawful for any person to transport hazardous wastes unless the person holds a valid registration issued by DTSC. A hazardous waste transporter registration is valid for one year and is assigned a unique registration number.

Date of Government Version: 10/09/2018
Date Data Arrived at EDR: 10/10/2018
Date Made Active in Reports: 11/16/2018
Number of Days to Update: 37

Source: Department of Toxic Substances Control
Telephone: 916-440-7145
Last EDR Contact: 10/10/2018
Next Scheduled EDR Contact: 01/21/2019
Data Release Frequency: Quarterly

GOVERNMENT RECORDS SEARCHED / DATA CURRENCY TRACKING

MINES: Mines Site Location Listing

A listing of mine site locations from the Office of Mine Reclamation.

Date of Government Version: 09/10/2018	Source: Department of Conservation
Date Data Arrived at EDR: 09/12/2018	Telephone: 916-322-1080
Date Made Active in Reports: 10/09/2018	Last EDR Contact: 12/12/2018
Number of Days to Update: 27	Next Scheduled EDR Contact: 03/25/2019
	Data Release Frequency: Quarterly

MWMP: Medical Waste Management Program Listing

The Medical Waste Management Program (MWMP) ensures the proper handling and disposal of medical waste by permitting and inspecting medical waste Offsite Treatment Facilities (PDF) and Transfer Stations (PDF) throughout the state. MWMP also oversees all Medical Waste Transporters.

Date of Government Version: 08/28/2018	Source: Department of Public Health
Date Data Arrived at EDR: 09/05/2018	Telephone: 916-558-1784
Date Made Active in Reports: 10/03/2018	Last EDR Contact: 12/05/2018
Number of Days to Update: 28	Next Scheduled EDR Contact: 03/18/2019
	Data Release Frequency: Varies

NPDES: NPDES Permits Listing

A listing of NPDES permits, including stormwater.

Date of Government Version: 11/12/2018	Source: State Water Resources Control Board
Date Data Arrived at EDR: 11/14/2018	Telephone: 916-445-9379
Date Made Active in Reports: 12/13/2018	Last EDR Contact: 11/14/2018
Number of Days to Update: 29	Next Scheduled EDR Contact: 02/25/2019
	Data Release Frequency: Quarterly

PEST LIC: Pesticide Regulation Licenses Listing

A listing of licenses and certificates issued by the Department of Pesticide Regulation. The DPR issues licenses and/or certificates to: Persons and businesses that apply or sell pesticides; Pest control dealers and brokers; Persons who advise on agricultural pesticide applications.

Date of Government Version: 09/04/2018	Source: Department of Pesticide Regulation
Date Data Arrived at EDR: 09/05/2018	Telephone: 916-445-4038
Date Made Active in Reports: 10/03/2018	Last EDR Contact: 12/05/2018
Number of Days to Update: 28	Next Scheduled EDR Contact: 03/18/2019
	Data Release Frequency: Quarterly

PROC: Certified Processors Database

A listing of certified processors.

Date of Government Version: 09/10/2018	Source: Department of Conservation
Date Data Arrived at EDR: 09/12/2018	Telephone: 916-323-3836
Date Made Active in Reports: 10/15/2018	Last EDR Contact: 12/12/2018
Number of Days to Update: 33	Next Scheduled EDR Contact: 03/25/2019
	Data Release Frequency: Quarterly

NOTIFY 65: Proposition 65 Records

Listings of all Proposition 65 incidents reported to counties by the State Water Resources Control Board and the Regional Water Quality Control Board. This database is no longer updated by the reporting agency.

Date of Government Version: 09/19/2018	Source: State Water Resources Control Board
Date Data Arrived at EDR: 09/20/2018	Telephone: 916-445-3846
Date Made Active in Reports: 10/19/2018	Last EDR Contact: 12/12/2018
Number of Days to Update: 29	Next Scheduled EDR Contact: 04/01/2019
	Data Release Frequency: No Update Planned

GOVERNMENT RECORDS SEARCHED / DATA CURRENCY TRACKING

UIC: UIC Listing

A listing of wells identified as underground injection wells, in the California Oil and Gas Wells database.

Date of Government Version: 04/27/2018	Source: Department of Conservation
Date Data Arrived at EDR: 06/13/2018	Telephone: 916-445-2408
Date Made Active in Reports: 07/17/2018	Last EDR Contact: 12/14/2018
Number of Days to Update: 34	Next Scheduled EDR Contact: 03/25/2019
	Data Release Frequency: Varies

WASTEWATER PITS: Oil Wastewater Pits Listing

Water officials discovered that oil producers have been dumping chemical-laden wastewater into hundreds of unlined pits that are operating without proper permits. Inspections completed by the Central Valley Regional Water Quality Control Board revealed the existence of previously unidentified waste sites. The water boards review found that more than one-third of the region's active disposal pits are operating without permission.

Date of Government Version: 05/08/2018	Source: RWQCB, Central Valley Region
Date Data Arrived at EDR: 07/11/2018	Telephone: 559-445-5577
Date Made Active in Reports: 09/13/2018	Last EDR Contact: 10/12/2018
Number of Days to Update: 64	Next Scheduled EDR Contact: 01/21/2019
	Data Release Frequency: Varies

WDS: Waste Discharge System

Sites which have been issued waste discharge requirements.

Date of Government Version: 06/19/2007	Source: State Water Resources Control Board
Date Data Arrived at EDR: 06/20/2007	Telephone: 916-341-5227
Date Made Active in Reports: 06/29/2007	Last EDR Contact: 11/14/2018
Number of Days to Update: 9	Next Scheduled EDR Contact: 03/04/2019
	Data Release Frequency: Quarterly

CERS: CalEPA Regulated Site Portal Data

The CalEPA Regulated Site Portal database combines data about environmentally regulated sites and facilities in California into a single database. It combines data from a variety of state and federal databases, and provides an overview of regulated activities across the spectrum of environmental programs for any given location in California. These activities include hazardous materials and waste, state and federal cleanups, impacted ground and surface waters, and toxic materials

Date of Government Version: 10/22/2018	Source: California Environmental Protection Agency
Date Data Arrived at EDR: 10/23/2018	Telephone: 916-323-2514
Date Made Active in Reports: 11/30/2018	Last EDR Contact: 10/23/2018
Number of Days to Update: 38	Next Scheduled EDR Contact: 02/04/2019
	Data Release Frequency: Varies

WIP: Well Investigation Program Case List

Well Investigation Program case in the San Gabriel and San Fernando Valley area.

Date of Government Version: 07/03/2009	Source: Los Angeles Water Quality Control Board
Date Data Arrived at EDR: 07/21/2009	Telephone: 213-576-6726
Date Made Active in Reports: 08/03/2009	Last EDR Contact: 12/19/2018
Number of Days to Update: 13	Next Scheduled EDR Contact: 04/08/2019
	Data Release Frequency: Varies

UIC GEO: Underground Injection Control Sites (GEOTRACKER)

Underground control injection sites

Date of Government Version: 09/10/2018	Source: State Water Resource Control Board
Date Data Arrived at EDR: 09/12/2018	Telephone: 866-480-1028
Date Made Active in Reports: 10/09/2018	Last EDR Contact: 12/12/2018
Number of Days to Update: 27	Next Scheduled EDR Contact: 03/25/2019
	Data Release Frequency: Varies

GOVERNMENT RECORDS SEARCHED / DATA CURRENCY TRACKING

OTHER OIL GAS: Other Oil & Gas Projects Sites (GEOTRACKER)

Other Oil & Gas Projects sites

Date of Government Version: 09/10/2018
Date Data Arrived at EDR: 09/12/2018
Date Made Active in Reports: 10/09/2018
Number of Days to Update: 27

Source: State Water Resources Control Board
Telephone: 866-480-1028
Last EDR Contact: 12/12/2018
Next Scheduled EDR Contact: 03/25/2019
Data Release Frequency: Varies

CIWQS: California Integrated Water Quality System

The California Integrated Water Quality System (CIWQS) is a computer system used by the State and Regional Water Quality Control Boards to track information about places of environmental interest, manage permits and other orders, track inspections, and manage violations and enforcement activities.

Date of Government Version: 09/04/2018
Date Data Arrived at EDR: 09/05/2018
Date Made Active in Reports: 10/02/2018
Number of Days to Update: 27

Source: State Water Resources Control Board
Telephone: 866-794-4977
Last EDR Contact: 12/04/2018
Next Scheduled EDR Contact: 03/18/2019
Data Release Frequency: Varies

WDR: Waste Discharge Requirements Listing

In general, the Waste Discharge Requirements (WDRs) Program (sometimes also referred to as the "Non Chapter 15 (Non 15) Program") regulates point discharges that are exempt pursuant to Subsection 20090 of Title 27 and not subject to the Federal Water Pollution Control Act. Exemptions from Title 27 may be granted for nine categories of discharges (e.g., sewage, wastewater, etc.) that meet, and continue to meet, the preconditions listed for each specific exemption. The scope of the WDRs Program also includes the discharge of wastes classified as inert, pursuant to section 20230 of Title 27.

Date of Government Version: 09/10/2018
Date Data Arrived at EDR: 09/12/2018
Date Made Active in Reports: 10/09/2018
Number of Days to Update: 27

Source: State Water Resources Control Board
Telephone: 916-341-5810
Last EDR Contact: 12/12/2018
Next Scheduled EDR Contact: 03/25/2019
Data Release Frequency: Quarterly

WELL STIM PROJ: Well Stimulation Project (GEOTRACKER)

Includes areas of groundwater monitoring plans, a depiction of the monitoring network, and the facilities, boundaries, and subsurface characteristics of the oilfield and the features (oil and gas wells, produced water ponds, UIC wells, water supply wells, etc?) being monitored

Date of Government Version: 09/10/2018
Date Data Arrived at EDR: 09/12/2018
Date Made Active in Reports: 10/09/2018
Number of Days to Update: 27

Source: State Water Resources Control Board
Telephone: 866-480-1028
Last EDR Contact: 12/12/2018
Next Scheduled EDR Contact: 03/25/2019
Data Release Frequency: Varies

PROJECT: Project Sites (GEOTRACKER)

Projects sites

Date of Government Version: 09/10/2018
Date Data Arrived at EDR: 09/12/2018
Date Made Active in Reports: 10/09/2018
Number of Days to Update: 27

Source: State Water Resources Control Board
Telephone: 866-480-1028
Last EDR Contact: 12/12/2018
Next Scheduled EDR Contact: 03/25/2019
Data Release Frequency: Varies

SAMPLING POINT: Sampling Point ? Public Sites (GEOTRACKER)

Sampling point - public sites

Date of Government Version: 09/10/2018
Date Data Arrived at EDR: 09/12/2018
Date Made Active in Reports: 10/09/2018
Number of Days to Update: 27

Source: State Water Resources Control Board
Telephone: 866-480-1028
Last EDR Contact: 12/12/2018
Next Scheduled EDR Contact: 03/25/2019
Data Release Frequency: Varies

GOVERNMENT RECORDS SEARCHED / DATA CURRENCY TRACKING

NON-CASE INFO: Non-Case Information Sites (GEOTRACKER)

Non-Case Information sites

Date of Government Version: 09/10/2018	Source: State Water Resources Control Board
Date Data Arrived at EDR: 09/12/2018	Telephone: 866-480-1028
Date Made Active in Reports: 10/09/2018	Last EDR Contact: 12/12/2018
Number of Days to Update: 27	Next Scheduled EDR Contact: 03/25/2019
	Data Release Frequency: Varies

MILITARY PRIV SITES: Military Privatized Sites (GEOTRACKER)

Military privatized sites

Date of Government Version: 09/10/2018	Source: State Water Resources Control Board
Date Data Arrived at EDR: 09/12/2018	Telephone: 866-480-1028
Date Made Active in Reports: 10/09/2018	Last EDR Contact: 12/12/2018
Number of Days to Update: 27	Next Scheduled EDR Contact: 03/25/2019
	Data Release Frequency: Varies

PROD WATER PONDS: Produced Water Ponds Sites (GEOTRACKER)

Produced water ponds sites

Date of Government Version: 09/10/2018	Source: State Water Resources Control Board
Date Data Arrived at EDR: 09/12/2018	Telephone: 866-480-1028
Date Made Active in Reports: 10/09/2018	Last EDR Contact: 12/12/2018
Number of Days to Update: 27	Next Scheduled EDR Contact: 03/25/2019
	Data Release Frequency: Varies

EDR HIGH RISK HISTORICAL RECORDS

EDR Exclusive Records

EDR MGP: EDR Proprietary Manufactured Gas Plants

The EDR Proprietary Manufactured Gas Plant Database includes records of coal gas plants (manufactured gas plants) compiled by EDR's researchers. Manufactured gas sites were used in the United States from the 1800's to 1950's to produce a gas that could be distributed and used as fuel. These plants used whale oil, rosin, coal, or a mixture of coal, oil, and water that also produced a significant amount of waste. Many of the byproducts of the gas production, such as coal tar (oily waste containing volatile and non-volatile chemicals), sludges, oils and other compounds are potentially hazardous to human health and the environment. The byproduct from this process was frequently disposed of directly at the plant site and can remain or spread slowly, serving as a continuous source of soil and groundwater contamination.

Date of Government Version: N/A	Source: EDR, Inc.
Date Data Arrived at EDR: N/A	Telephone: N/A
Date Made Active in Reports: N/A	Last EDR Contact: N/A
Number of Days to Update: N/A	Next Scheduled EDR Contact: N/A
	Data Release Frequency: No Update Planned

EDR Hist Auto: EDR Exclusive Historical Auto Stations

EDR has searched selected national collections of business directories and has collected listings of potential gas station/filling station/service station sites that were available to EDR researchers. EDR's review was limited to those categories of sources that might, in EDR's opinion, include gas station/filling station/service station establishments. The categories reviewed included, but were not limited to gas, gas station, gasoline station, filling station, auto, automobile repair, auto service station, service station, etc. This database falls within a category of information EDR classifies as "High Risk Historical Records", or HRHR. EDR's HRHR effort presents unique and sometimes proprietary data about past sites and operations that typically create environmental concerns, but may not show up in current government records searches.

Date of Government Version: N/A	Source: EDR, Inc.
Date Data Arrived at EDR: N/A	Telephone: N/A
Date Made Active in Reports: N/A	Last EDR Contact: N/A
Number of Days to Update: N/A	Next Scheduled EDR Contact: N/A
	Data Release Frequency: Varies

GOVERNMENT RECORDS SEARCHED / DATA CURRENCY TRACKING

EDR Hist Cleaner: EDR Exclusive Historical Cleaners

EDR has searched selected national collections of business directories and has collected listings of potential dry cleaner sites that were available to EDR researchers. EDR's review was limited to those categories of sources that might, in EDR's opinion, include dry cleaning establishments. The categories reviewed included, but were not limited to dry cleaners, cleaners, laundry, laundromat, cleaning/laundry, wash & dry etc. This database falls within a category of information EDR classifies as "High Risk Historical Records", or HRHR. EDR's HRHR effort presents unique and sometimes proprietary data about past sites and operations that typically create environmental concerns, but may not show up in current government records searches.

Date of Government Version: N/A	Source: EDR, Inc.
Date Data Arrived at EDR: N/A	Telephone: N/A
Date Made Active in Reports: N/A	Last EDR Contact: N/A
Number of Days to Update: N/A	Next Scheduled EDR Contact: N/A
	Data Release Frequency: Varies

EDR RECOVERED GOVERNMENT ARCHIVES

Exclusive Recovered Govt. Archives

RGA LF: Recovered Government Archive Solid Waste Facilities List

The EDR Recovered Government Archive Landfill database provides a list of landfills derived from historical databases and includes many records that no longer appear in current government lists. Compiled from Records formerly available from the Department of Resources Recycling and Recovery in California.

Date of Government Version: N/A	Source: Department of Resources Recycling and Recovery
Date Data Arrived at EDR: 07/01/2013	Telephone: N/A
Date Made Active in Reports: 01/13/2014	Last EDR Contact: 06/01/2012
Number of Days to Update: 196	Next Scheduled EDR Contact: N/A
	Data Release Frequency: Varies

RGA LUST: Recovered Government Archive Leaking Underground Storage Tank

The EDR Recovered Government Archive Leaking Underground Storage Tank database provides a list of LUST incidents derived from historical databases and includes many records that no longer appear in current government lists. Compiled from Records formerly available from the State Water Resources Control Board in California.

Date of Government Version: N/A	Source: State Water Resources Control Board
Date Data Arrived at EDR: 07/01/2013	Telephone: N/A
Date Made Active in Reports: 12/30/2013	Last EDR Contact: 06/01/2012
Number of Days to Update: 182	Next Scheduled EDR Contact: N/A
	Data Release Frequency: Varies

COUNTY RECORDS

ALAMEDA COUNTY:

CS ALAMEDA: Contaminated Sites

A listing of contaminated sites overseen by the Toxic Release Program (oil and groundwater contamination from chemical releases and spills) and the Leaking Underground Storage Tank Program (soil and ground water contamination from leaking petroleum USTs).

Date of Government Version: 10/05/2018	Source: Alameda County Environmental Health Services
Date Data Arrived at EDR: 10/10/2018	Telephone: 510-567-6700
Date Made Active in Reports: 11/01/2018	Last EDR Contact: 01/07/2019
Number of Days to Update: 22	Next Scheduled EDR Contact: 04/22/2019
	Data Release Frequency: Semi-Annually

UST ALAMEDA: Underground Tanks

Underground storage tank sites located in Alameda county.

Date of Government Version: 10/05/2018	Source: Alameda County Environmental Health Services
Date Data Arrived at EDR: 10/10/2018	Telephone: 510-567-6700
Date Made Active in Reports: 11/02/2018	Last EDR Contact: 01/07/2019
Number of Days to Update: 23	Next Scheduled EDR Contact: 04/24/2047
	Data Release Frequency: Semi-Annually

AMADOR COUNTY:

GOVERNMENT RECORDS SEARCHED / DATA CURRENCY TRACKING

CUPA AMADOR: CUPA Facility List Cupa Facility List

Date of Government Version: 07/01/2018
Date Data Arrived at EDR: 07/24/2018
Date Made Active in Reports: 08/20/2018
Number of Days to Update: 27

Source: Amador County Environmental Health
Telephone: 209-223-6439
Last EDR Contact: 01/04/2019
Next Scheduled EDR Contact: 03/18/2019
Data Release Frequency: Varies

BUTTE COUNTY:

CUPA BUTTE: CUPA Facility Listing Cupa facility list.

Date of Government Version: 04/21/2017
Date Data Arrived at EDR: 04/25/2017
Date Made Active in Reports: 08/09/2017
Number of Days to Update: 106

Source: Public Health Department
Telephone: 530-538-7149
Last EDR Contact: 01/07/2019
Next Scheduled EDR Contact: 04/22/2019
Data Release Frequency: No Update Planned

CALVERAS COUNTY:

CUPA CALVERAS: CUPA Facility Listing Cupa Facility Listing

Date of Government Version: 10/31/2018
Date Data Arrived at EDR: 12/04/2018
Date Made Active in Reports: 12/12/2018
Number of Days to Update: 8

Source: Calveras County Environmental Health
Telephone: 209-754-6399
Last EDR Contact: 12/21/2018
Next Scheduled EDR Contact: 04/08/2019
Data Release Frequency: Quarterly

COLUSA COUNTY:

CUPA COLUSA: CUPA Facility List Cupa facility list.

Date of Government Version: 05/23/2018
Date Data Arrived at EDR: 05/24/2018
Date Made Active in Reports: 07/13/2018
Number of Days to Update: 50

Source: Health & Human Services
Telephone: 530-458-0396
Last EDR Contact: 11/14/2018
Next Scheduled EDR Contact: 02/18/2019
Data Release Frequency: Semi-Annually

CONTRA COSTA COUNTY:

SL CONTRA COSTA: Site List

List includes sites from the underground tank, hazardous waste generator and business plan/2185 programs.

Date of Government Version: 08/20/2018
Date Data Arrived at EDR: 08/21/2018
Date Made Active in Reports: 09/11/2018
Number of Days to Update: 21

Source: Contra Costa Health Services Department
Telephone: 925-646-2286
Last EDR Contact: 10/29/2018
Next Scheduled EDR Contact: 02/11/2019
Data Release Frequency: Semi-Annually

DEL NORTE COUNTY:

GOVERNMENT RECORDS SEARCHED / DATA CURRENCY TRACKING

CUPA DEL NORTE: CUPA Facility List Cupa Facility list

Date of Government Version: 08/16/2018
Date Data Arrived at EDR: 11/06/2018
Date Made Active in Reports: 11/14/2018
Number of Days to Update: 8

Source: Del Norte County Environmental Health Division
Telephone: 707-465-0426
Last EDR Contact: 10/25/2018
Next Scheduled EDR Contact: 02/11/2019
Data Release Frequency: Varies

EL DORADO COUNTY:

CUPA EL DORADO: CUPA Facility List CUPA facility list.

Date of Government Version: 09/04/2018
Date Data Arrived at EDR: 09/05/2018
Date Made Active in Reports: 09/18/2018
Number of Days to Update: 13

Source: El Dorado County Environmental Management Department
Telephone: 530-621-6623
Last EDR Contact: 11/16/2018
Next Scheduled EDR Contact: 02/11/2019
Data Release Frequency: Varies

FRESNO COUNTY:

CUPA FRESNO: CUPA Resources List

Certified Unified Program Agency. CUPA's are responsible for implementing a unified hazardous materials and hazardous waste management regulatory program. The agency provides oversight of businesses that deal with hazardous materials, operate underground storage tanks or aboveground storage tanks.

Date of Government Version: 10/16/2018
Date Data Arrived at EDR: 10/18/2018
Date Made Active in Reports: 11/14/2018
Number of Days to Update: 27

Source: Dept. of Community Health
Telephone: 559-445-3271
Last EDR Contact: 12/26/2018
Next Scheduled EDR Contact: 04/15/2019
Data Release Frequency: Semi-Annually

GLENN COUNTY:

CUPA GLENN: CUPA Facility List Cupa facility list

Date of Government Version: 01/22/2018
Date Data Arrived at EDR: 01/24/2018
Date Made Active in Reports: 03/14/2018
Number of Days to Update: 49

Source: Glenn County Air Pollution Control District
Telephone: 830-934-6500
Last EDR Contact: 10/22/2018
Next Scheduled EDR Contact: 02/04/2019
Data Release Frequency: Varies

HUMBOLDT COUNTY:

CUPA HUMBOLDT: CUPA Facility List CUPA facility list.

Date of Government Version: 07/11/2018
Date Data Arrived at EDR: 07/13/2018
Date Made Active in Reports: 08/22/2018
Number of Days to Update: 40

Source: Humboldt County Environmental Health
Telephone: N/A
Last EDR Contact: 11/19/2018
Next Scheduled EDR Contact: 03/04/2019
Data Release Frequency: Semi-Annually

IMPERIAL COUNTY:

GOVERNMENT RECORDS SEARCHED / DATA CURRENCY TRACKING

CUPA IMPERIAL: CUPA Facility List Cupa facility list.

Date of Government Version: 10/22/2018
Date Data Arrived at EDR: 10/25/2018
Date Made Active in Reports: 11/14/2018
Number of Days to Update: 20

Source: San Diego Border Field Office
Telephone: 760-339-2777
Last EDR Contact: 10/22/2018
Next Scheduled EDR Contact: 02/04/2019
Data Release Frequency: Varies

INYO COUNTY:

CUPA INYO: CUPA Facility List Cupa facility list.

Date of Government Version: 04/02/2018
Date Data Arrived at EDR: 04/03/2018
Date Made Active in Reports: 06/14/2018
Number of Days to Update: 32

Source: Inyo County Environmental Health Services
Telephone: 760-878-0238
Last EDR Contact: 11/14/2018
Next Scheduled EDR Contact: 03/04/2019
Data Release Frequency: Varies

KERN COUNTY:

UST KERN: Underground Storage Tank Sites & Tank Listing Kern County Sites and Tanks Listing.

Date of Government Version: 11/02/2018
Date Data Arrived at EDR: 11/07/2018
Date Made Active in Reports: 12/14/2018
Number of Days to Update: 37

Source: Kern County Environment Health Services Department
Telephone: 661-862-8700
Last EDR Contact: 11/01/2018
Next Scheduled EDR Contact: 02/18/2019
Data Release Frequency: Quarterly

KINGS COUNTY:

CUPA KINGS: CUPA Facility List

A listing of sites included in the county's Certified Unified Program Agency database. California's Secretary for Environmental Protection established the unified hazardous materials and hazardous waste regulatory program as required by chapter 6.11 of the California Health and Safety Code. The Unified Program consolidates the administration, permits, inspections, and enforcement activities.

Date of Government Version: 11/21/2018
Date Data Arrived at EDR: 11/27/2018
Date Made Active in Reports: 12/12/2018
Number of Days to Update: 15

Source: Kings County Department of Public Health
Telephone: 559-584-1411
Last EDR Contact: 11/14/2018
Next Scheduled EDR Contact: 03/04/2019
Data Release Frequency: Varies

LAKE COUNTY:

CUPA LAKE: CUPA Facility List Cupa facility list

Date of Government Version: 11/07/2018
Date Data Arrived at EDR: 11/08/2018
Date Made Active in Reports: 11/14/2018
Number of Days to Update: 6

Source: Lake County Environmental Health
Telephone: 707-263-1164
Last EDR Contact: 10/15/2018
Next Scheduled EDR Contact: 01/28/2019
Data Release Frequency: Varies

LASSEN COUNTY:

GOVERNMENT RECORDS SEARCHED / DATA CURRENCY TRACKING

CUPA LASSEN: CUPA Facility List Cupa facility list

Date of Government Version: 10/15/2018
Date Data Arrived at EDR: 10/23/2018
Date Made Active in Reports: 11/14/2018
Number of Days to Update: 22

Source: Lassen County Environmental Health
Telephone: 530-251-8528
Last EDR Contact: 10/22/2018
Next Scheduled EDR Contact: 02/04/2019
Data Release Frequency: Varies

LOS ANGELES COUNTY:

AOCONCERN: Key Areas of Concerns in Los Angeles County

San Gabriel Valley areas where VOC contamination is at or above the MCL as designated by region 9 EPA office. Date of Government Version: 3/30/2009 Exide Site area is a cleanup plan of lead-impacted soil surrounding the former Exide Facility as designated by the DTSC. Date of Government Version: 7/17/2017

Date of Government Version: 03/30/2009
Date Data Arrived at EDR: 03/31/2009
Date Made Active in Reports: 10/23/2009
Number of Days to Update: 206

Source: N/A
Telephone: N/A
Last EDR Contact: 12/12/2018
Next Scheduled EDR Contact: 04/01/2019
Data Release Frequency: No Update Planned

HMS LOS ANGELES: HMS: Street Number List

Industrial Waste and Underground Storage Tank Sites.

Date of Government Version: 09/20/2018
Date Data Arrived at EDR: 10/12/2018
Date Made Active in Reports: 11/16/2018
Number of Days to Update: 35

Source: Department of Public Works
Telephone: 626-458-3517
Last EDR Contact: 01/07/2019
Next Scheduled EDR Contact: 04/22/2019
Data Release Frequency: Semi-Annually

LF LOS ANGELES: List of Solid Waste Facilities

Solid Waste Facilities in Los Angeles County.

Date of Government Version: 10/15/2018
Date Data Arrived at EDR: 10/16/2018
Date Made Active in Reports: 11/16/2018
Number of Days to Update: 31

Source: La County Department of Public Works
Telephone: 818-458-5185
Last EDR Contact: 10/16/2018
Next Scheduled EDR Contact: 01/28/2019
Data Release Frequency: Varies

LF LOS ANGELES CITY: City of Los Angeles Landfills

Landfills owned and maintained by the City of Los Angeles.

Date of Government Version: 01/01/2018
Date Data Arrived at EDR: 05/01/2018
Date Made Active in Reports: 05/14/2018
Number of Days to Update: 13

Source: Engineering & Construction Division
Telephone: 213-473-7869
Last EDR Contact: 10/15/2018
Next Scheduled EDR Contact: 01/28/2019
Data Release Frequency: Varies

SITE MIT LOS ANGELES: Site Mitigation List

Industrial sites that have had some sort of spill or complaint.

Date of Government Version: 07/01/2018
Date Data Arrived at EDR: 10/16/2018
Date Made Active in Reports: 11/16/2018
Number of Days to Update: 31

Source: Community Health Services
Telephone: 323-890-7806
Last EDR Contact: 10/16/2018
Next Scheduled EDR Contact: 01/28/2019
Data Release Frequency: Annually

GOVERNMENT RECORDS SEARCHED / DATA CURRENCY TRACKING

UST EL SEGUNDO: City of El Segundo Underground Storage Tank
Underground storage tank sites located in El Segundo city.

Date of Government Version: 01/21/2017	Source: City of El Segundo Fire Department
Date Data Arrived at EDR: 04/19/2017	Telephone: 310-524-2236
Date Made Active in Reports: 05/10/2017	Last EDR Contact: 10/15/2018
Number of Days to Update: 21	Next Scheduled EDR Contact: 01/28/2019
	Data Release Frequency: Semi-Annually

UST LONG BEACH: City of Long Beach Underground Storage Tank
Underground storage tank sites located in the city of Long Beach.

Date of Government Version: 03/09/2017	Source: City of Long Beach Fire Department
Date Data Arrived at EDR: 03/10/2017	Telephone: 562-570-2563
Date Made Active in Reports: 05/03/2017	Last EDR Contact: 10/22/2018
Number of Days to Update: 54	Next Scheduled EDR Contact: 02/04/2019
	Data Release Frequency: Annually

UST TORRANCE: City of Torrance Underground Storage Tank
Underground storage tank sites located in the city of Torrance.

Date of Government Version: 10/02/2018	Source: City of Torrance Fire Department
Date Data Arrived at EDR: 10/05/2018	Telephone: 310-618-2973
Date Made Active in Reports: 11/02/2018	Last EDR Contact: 01/07/2019
Number of Days to Update: 28	Next Scheduled EDR Contact: 04/22/2019
	Data Release Frequency: Semi-Annually

MADERA COUNTY:

CUPA MADERA: CUPA Facility List

A listing of sites included in the county's Certified Unified Program Agency database. California's Secretary for Environmental Protection established the unified hazardous materials and hazardous waste regulatory program as required by chapter 6.11 of the California Health and Safety Code. The Unified Program consolidates the administration, permits, inspections, and enforcement activities.

Date of Government Version: 11/26/2018	Source: Madera County Environmental Health
Date Data Arrived at EDR: 11/27/2018	Telephone: 559-675-7823
Date Made Active in Reports: 12/12/2018	Last EDR Contact: 11/14/2018
Number of Days to Update: 15	Next Scheduled EDR Contact: 03/04/2019
	Data Release Frequency: Varies

MARIN COUNTY:

UST MARIN: Underground Storage Tank Sites
Currently permitted USTs in Marin County.

Date of Government Version: 09/26/2018	Source: Public Works Department Waste Management
Date Data Arrived at EDR: 10/04/2018	Telephone: 415-473-6647
Date Made Active in Reports: 11/02/2018	Last EDR Contact: 12/27/2018
Number of Days to Update: 29	Next Scheduled EDR Contact: 04/15/2019
	Data Release Frequency: Semi-Annually

MERCED COUNTY:

CUPA MERCED: CUPA Facility List
CUPA facility list.

GOVERNMENT RECORDS SEARCHED / DATA CURRENCY TRACKING

Date of Government Version: 08/29/2018
Date Data Arrived at EDR: 08/31/2018
Date Made Active in Reports: 09/19/2018
Number of Days to Update: 19

Source: Merced County Environmental Health
Telephone: 209-381-1094
Last EDR Contact: 11/14/2018
Next Scheduled EDR Contact: 03/04/2019
Data Release Frequency: Varies

MONO COUNTY:

CUPA MONO: CUPA Facility List
CUPA Facility List

Date of Government Version: 07/18/2018
Date Data Arrived at EDR: 09/04/2018
Date Made Active in Reports: 09/19/2018
Number of Days to Update: 15

Source: Mono County Health Department
Telephone: 760-932-5580
Last EDR Contact: 12/06/2018
Next Scheduled EDR Contact: 03/11/2019
Data Release Frequency: Varies

MONTEREY COUNTY:

CUPA MONTEREY: CUPA Facility Listing
CUPA Program listing from the Environmental Health Division.

Date of Government Version: 10/29/2018
Date Data Arrived at EDR: 11/01/2018
Date Made Active in Reports: 11/16/2018
Number of Days to Update: 15

Source: Monterey County Health Department
Telephone: 831-796-1297
Last EDR Contact: 12/27/2018
Next Scheduled EDR Contact: 04/15/2019
Data Release Frequency: Varies

NAPA COUNTY:

LUST NAPA: Sites With Reported Contamination

A listing of leaking underground storage tank sites located in Napa county.

Date of Government Version: 01/09/2017
Date Data Arrived at EDR: 01/11/2017
Date Made Active in Reports: 03/02/2017
Number of Days to Update: 50

Source: Napa County Department of Environmental Management
Telephone: 707-253-4269
Last EDR Contact: 11/21/2018
Next Scheduled EDR Contact: 03/11/2019
Data Release Frequency: No Update Planned

UST NAPA: Closed and Operating Underground Storage Tank Sites

Underground storage tank sites located in Napa county.

Date of Government Version: 11/28/2018
Date Data Arrived at EDR: 11/30/2018
Date Made Active in Reports: 12/14/2018
Number of Days to Update: 14

Source: Napa County Department of Environmental Management
Telephone: 707-253-4269
Last EDR Contact: 11/26/2018
Next Scheduled EDR Contact: 03/11/2019
Data Release Frequency: No Update Planned

NEVADA COUNTY:

CUPA NEVADA: CUPA Facility List
CUPA facility list.

Date of Government Version: 11/06/2018
Date Data Arrived at EDR: 11/08/2018
Date Made Active in Reports: 11/14/2018
Number of Days to Update: 6

Source: Community Development Agency
Telephone: 530-265-1467
Last EDR Contact: 10/25/2018
Next Scheduled EDR Contact: 02/11/2019
Data Release Frequency: Varies

ORANGE COUNTY:

GOVERNMENT RECORDS SEARCHED / DATA CURRENCY TRACKING

IND_SITE ORANGE: List of Industrial Site Cleanups
Petroleum and non-petroleum spills.

Date of Government Version: 10/04/2018	Source: Health Care Agency
Date Data Arrived at EDR: 11/14/2018	Telephone: 714-834-3446
Date Made Active in Reports: 12/13/2018	Last EDR Contact: 11/05/2018
Number of Days to Update: 29	Next Scheduled EDR Contact: 02/18/2019
	Data Release Frequency: Annually

LUST ORANGE: List of Underground Storage Tank Cleanups
Orange County Underground Storage Tank Cleanups (LUST).

Date of Government Version: 10/04/2018	Source: Health Care Agency
Date Data Arrived at EDR: 11/14/2018	Telephone: 714-834-3446
Date Made Active in Reports: 12/13/2018	Last EDR Contact: 11/05/2018
Number of Days to Update: 29	Next Scheduled EDR Contact: 02/18/2019
	Data Release Frequency: Quarterly

UST ORANGE: List of Underground Storage Tank Facilities
Orange County Underground Storage Tank Facilities (UST).

Date of Government Version: 10/04/2018	Source: Health Care Agency
Date Data Arrived at EDR: 11/06/2018	Telephone: 714-834-3446
Date Made Active in Reports: 12/14/2018	Last EDR Contact: 11/06/2018
Number of Days to Update: 38	Next Scheduled EDR Contact: 02/18/2019
	Data Release Frequency: Quarterly

PLACER COUNTY:

MS PLACER: Master List of Facilities
List includes aboveground tanks, underground tanks and cleanup sites.

Date of Government Version: 09/04/2018	Source: Placer County Health and Human Services
Date Data Arrived at EDR: 09/06/2018	Telephone: 530-745-2363
Date Made Active in Reports: 10/03/2018	Last EDR Contact: 11/29/2018
Number of Days to Update: 27	Next Scheduled EDR Contact: 03/18/2019
	Data Release Frequency: Semi-Annually

PLUMAS COUNTY:

CUPA PLUMAS: CUPA Facility List
Plumas County CUPA Program facilities.

Date of Government Version: 07/19/2018	Source: Plumas County Environmental Health
Date Data Arrived at EDR: 07/25/2018	Telephone: 530-283-6355
Date Made Active in Reports: 09/05/2018	Last EDR Contact: 10/22/2018
Number of Days to Update: 42	Next Scheduled EDR Contact: 02/04/2019
	Data Release Frequency: Varies

RIVERSIDE COUNTY:

LUST RIVERSIDE: Listing of Underground Tank Cleanup Sites
Riverside County Underground Storage Tank Cleanup Sites (LUST).

Date of Government Version: 10/10/2018	Source: Department of Environmental Health
Date Data Arrived at EDR: 10/12/2018	Telephone: 951-358-5055
Date Made Active in Reports: 10/16/2018	Last EDR Contact: 12/17/2018
Number of Days to Update: 4	Next Scheduled EDR Contact: 04/01/2019
	Data Release Frequency: Quarterly

GOVERNMENT RECORDS SEARCHED / DATA CURRENCY TRACKING

UST RIVERSIDE: Underground Storage Tank Tank List

Underground storage tank sites located in Riverside county.

Date of Government Version: 10/10/2018
Date Data Arrived at EDR: 10/12/2018
Date Made Active in Reports: 11/05/2018
Number of Days to Update: 24

Source: Department of Environmental Health
Telephone: 951-358-5055
Last EDR Contact: 12/17/2018
Next Scheduled EDR Contact: 04/01/2019
Data Release Frequency: Quarterly

SACRAMENTO COUNTY:

CS SACRAMENTO: Toxic Site Clean-Up List

List of sites where unauthorized releases of potentially hazardous materials have occurred.

Date of Government Version: 08/03/2018
Date Data Arrived at EDR: 10/02/2018
Date Made Active in Reports: 11/01/2018
Number of Days to Update: 30

Source: Sacramento County Environmental Management
Telephone: 916-875-8406
Last EDR Contact: 01/04/2019
Next Scheduled EDR Contact: 04/15/2019
Data Release Frequency: Quarterly

ML SACRAMENTO: Master Hazardous Materials Facility List

Any business that has hazardous materials on site - hazardous material storage sites, underground storage tanks, waste generators.

Date of Government Version: 08/23/2018
Date Data Arrived at EDR: 10/02/2018
Date Made Active in Reports: 11/02/2018
Number of Days to Update: 31

Source: Sacramento County Environmental Management
Telephone: 916-875-8406
Last EDR Contact: 12/28/2018
Next Scheduled EDR Contact: 04/15/2019
Data Release Frequency: Quarterly

SAN BENITO COUNTY:

CUPA SAN BENITO: CUPA Facility List

Cupa facility list

Date of Government Version: 11/15/2018
Date Data Arrived at EDR: 11/16/2018
Date Made Active in Reports: 12/13/2018
Number of Days to Update: 27

Source: San Benito County Environmental Health
Telephone: N/A
Last EDR Contact: 11/14/2018
Next Scheduled EDR Contact: 02/18/2019
Data Release Frequency: Varies

SAN BERNARDINO COUNTY:

PERMITS SAN BERNARDINO: Hazardous Material Permits

This listing includes underground storage tanks, medical waste handlers/generators, hazardous materials handlers, hazardous waste generators, and waste oil generators/handlers.

Date of Government Version: 07/27/2018
Date Data Arrived at EDR: 07/31/2018
Date Made Active in Reports: 09/10/2018
Number of Days to Update: 41

Source: San Bernardino County Fire Department Hazardous Materials Division
Telephone: 909-387-3041
Last EDR Contact: 11/05/2018
Next Scheduled EDR Contact: 02/18/2019
Data Release Frequency: Quarterly

SAN DIEGO COUNTY:

GOVERNMENT RECORDS SEARCHED / DATA CURRENCY TRACKING

HMMD SAN DIEGO: Hazardous Materials Management Division Database

The database includes: HE58 - This report contains the business name, site address, business phone number, establishment 'H' permit number, type of permit, and the business status. HE17 - In addition to providing the same information provided in the HE58 listing, HE17 provides inspection dates, violations received by the establishment, hazardous waste generated, the quantity, method of storage, treatment/disposal of waste and the hauler, and information on underground storage tanks. Unauthorized Release List - Includes a summary of environmental contamination cases in San Diego County (underground tank cases, non-tank cases, groundwater contamination, and soil contamination are included.)

Date of Government Version: 06/04/2018
Date Data Arrived at EDR: 06/06/2018
Date Made Active in Reports: 07/17/2018
Number of Days to Update: 41

Source: Hazardous Materials Management Division
Telephone: 619-338-2268
Last EDR Contact: 12/05/2018
Next Scheduled EDR Contact: 03/18/2019
Data Release Frequency: Quarterly

LF SAN DIEGO: Solid Waste Facilities

San Diego County Solid Waste Facilities.

Date of Government Version: 04/18/2018
Date Data Arrived at EDR: 04/24/2018
Date Made Active in Reports: 06/19/2018
Number of Days to Update: 56

Source: Department of Health Services
Telephone: 619-338-2209
Last EDR Contact: 10/22/2018
Next Scheduled EDR Contact: 02/04/2019
Data Release Frequency: Varies

SAN DIEGO CO LOP: Local Oversight Program Listing

A listing of all LOP release sites that are or were under the County of San Diego's jurisdiction. Included are closed or transferred cases, open cases, and cases that did not have a case type indicated. The cases without a case type are mostly complaints; however, some of them could be LOP cases.

Date of Government Version: 10/22/2018
Date Data Arrived at EDR: 10/23/2018
Date Made Active in Reports: 11/30/2018
Number of Days to Update: 38

Source: Department of Environmental Health
Telephone: 858-505-6874
Last EDR Contact: 10/22/2018
Next Scheduled EDR Contact: 02/04/2019
Data Release Frequency: Varies

SAN DIEGO CO. SAM: Environmental Case Listing

The listing contains all underground tank release cases and projects pertaining to properties contaminated with hazardous substances that are actively under review by the Site Assessment and Mitigation Program.

Date of Government Version: 03/23/2010
Date Data Arrived at EDR: 06/15/2010
Date Made Active in Reports: 07/09/2010
Number of Days to Update: 24

Source: San Diego County Department of Environmental Health
Telephone: 619-338-2371
Last EDR Contact: 11/29/2018
Next Scheduled EDR Contact: 03/18/2019
Data Release Frequency: No Update Planned

SAN FRANCISCO COUNTY:

LUST SAN FRANCISCO: Local Oversight Facilities

A listing of leaking underground storage tank sites located in San Francisco county.

Date of Government Version: 09/19/2008
Date Data Arrived at EDR: 09/19/2008
Date Made Active in Reports: 09/29/2008
Number of Days to Update: 10

Source: Department Of Public Health San Francisco County
Telephone: 415-252-3920
Last EDR Contact: 11/01/2018
Next Scheduled EDR Contact: 02/18/2019
Data Release Frequency: Quarterly

UST SAN FRANCISCO: Underground Storage Tank Information

Underground storage tank sites located in San Francisco county.

GOVERNMENT RECORDS SEARCHED / DATA CURRENCY TRACKING

Date of Government Version: 11/05/2018
Date Data Arrived at EDR: 11/06/2018
Date Made Active in Reports: 12/14/2018
Number of Days to Update: 38

Source: Department of Public Health
Telephone: 415-252-3920
Last EDR Contact: 11/01/2018
Next Scheduled EDR Contact: 02/18/2019
Data Release Frequency: Quarterly

SAN JOAQUIN COUNTY:

UST SAN JOAQUIN: San Joaquin Co. UST

A listing of underground storage tank locations in San Joaquin county.

Date of Government Version: 06/22/2018
Date Data Arrived at EDR: 06/26/2018
Date Made Active in Reports: 07/11/2018
Number of Days to Update: 15

Source: Environmental Health Department
Telephone: N/A
Last EDR Contact: 12/12/2018
Next Scheduled EDR Contact: 04/01/2019
Data Release Frequency: Semi-Annually

SAN LUIS OBISPO COUNTY:

CUPA SAN LUIS OBISPO: CUPA Facility List Cupa Facility List.

Date of Government Version: 11/14/2018
Date Data Arrived at EDR: 11/15/2018
Date Made Active in Reports: 12/13/2018
Number of Days to Update: 28

Source: San Luis Obispo County Public Health Department
Telephone: 805-781-5596
Last EDR Contact: 11/14/2018
Next Scheduled EDR Contact: 03/04/2019
Data Release Frequency: Varies

SAN MATEO COUNTY:

BI SAN MATEO: Business Inventory

List includes Hazardous Materials Business Plan, hazardous waste generators, and underground storage tanks.

Date of Government Version: 09/18/2018
Date Data Arrived at EDR: 09/20/2018
Date Made Active in Reports: 11/01/2018
Number of Days to Update: 42

Source: San Mateo County Environmental Health Services Division
Telephone: 650-363-1921
Last EDR Contact: 12/12/2018
Next Scheduled EDR Contact: 03/25/2019
Data Release Frequency: Annually

LUST SAN MATEO: Fuel Leak List

A listing of leaking underground storage tank sites located in San Mateo county.

Date of Government Version: 09/18/2018
Date Data Arrived at EDR: 09/20/2018
Date Made Active in Reports: 10/17/2018
Number of Days to Update: 27

Source: San Mateo County Environmental Health Services Division
Telephone: 650-363-1921
Last EDR Contact: 09/10/2018
Next Scheduled EDR Contact: 12/24/2018
Data Release Frequency: Semi-Annually

SANTA BARBARA COUNTY:

CUPA SANTA BARBARA: CUPA Facility Listing

CUPA Program Listing from the Environmental Health Services division.

Date of Government Version: 09/08/2011
Date Data Arrived at EDR: 09/09/2011
Date Made Active in Reports: 10/07/2011
Number of Days to Update: 28

Source: Santa Barbara County Public Health Department
Telephone: 805-686-8167
Last EDR Contact: 11/14/2018
Next Scheduled EDR Contact: 03/04/2019
Data Release Frequency: Varies

SANTA CLARA COUNTY:

GOVERNMENT RECORDS SEARCHED / DATA CURRENCY TRACKING

CUPA SANTA CLARA: Cupa Facility List Cupa facility list

Date of Government Version: 11/16/2018
Date Data Arrived at EDR: 11/16/2018
Date Made Active in Reports: 12/13/2018
Number of Days to Update: 27

Source: Department of Environmental Health
Telephone: 408-918-1973
Last EDR Contact: 11/14/2018
Next Scheduled EDR Contact: 03/04/2019
Data Release Frequency: Varies

HIST LUST SANTA CLARA: HIST LUST - Fuel Leak Site Activity Report

A listing of open and closed leaking underground storage tanks. This listing is no longer updated by the county. Leaking underground storage tanks are now handled by the Department of Environmental Health.

Date of Government Version: 03/29/2005
Date Data Arrived at EDR: 03/30/2005
Date Made Active in Reports: 04/21/2005
Number of Days to Update: 22

Source: Santa Clara Valley Water District
Telephone: 408-265-2600
Last EDR Contact: 03/23/2009
Next Scheduled EDR Contact: 06/22/2009
Data Release Frequency: No Update Planned

LUST SANTA CLARA: LOP Listing

A listing of leaking underground storage tanks located in Santa Clara county.

Date of Government Version: 03/03/2014
Date Data Arrived at EDR: 03/05/2014
Date Made Active in Reports: 03/18/2014
Number of Days to Update: 13

Source: Department of Environmental Health
Telephone: 408-918-3417
Last EDR Contact: 11/21/2018
Next Scheduled EDR Contact: 03/11/2019
Data Release Frequency: Annually

SAN JOSE HAZMAT: Hazardous Material Facilities

Hazardous material facilities, including underground storage tank sites.

Date of Government Version: 11/01/2018
Date Data Arrived at EDR: 11/06/2018
Date Made Active in Reports: 12/14/2018
Number of Days to Update: 38

Source: City of San Jose Fire Department
Telephone: 408-535-7694
Last EDR Contact: 11/01/2018
Next Scheduled EDR Contact: 02/18/2019
Data Release Frequency: Annually

SANTA CRUZ COUNTY:

CUPA SANTA CRUZ: CUPA Facility List CUPA facility listing.

Date of Government Version: 01/21/2017
Date Data Arrived at EDR: 02/22/2017
Date Made Active in Reports: 05/23/2017
Number of Days to Update: 30

Source: Santa Cruz County Environmental Health
Telephone: 831-464-2761
Last EDR Contact: 11/14/2018
Next Scheduled EDR Contact: 03/04/2019
Data Release Frequency: Varies

SHASTA COUNTY:

CUPA SHASTA: CUPA Facility List Cupa Facility List.

Date of Government Version: 06/15/2017
Date Data Arrived at EDR: 06/19/2017
Date Made Active in Reports: 08/09/2017
Number of Days to Update: 51

Source: Shasta County Department of Resource Management
Telephone: 530-225-5789
Last EDR Contact: 11/14/2018
Next Scheduled EDR Contact: 03/04/2019
Data Release Frequency: Varies

SOLANO COUNTY:

GOVERNMENT RECORDS SEARCHED / DATA CURRENCY TRACKING

LUST SOLANO: Leaking Underground Storage Tanks

A listing of leaking underground storage tank sites located in Solano county.

Date of Government Version: 08/29/2018
Date Data Arrived at EDR: 09/04/2018
Date Made Active in Reports: 10/17/2018
Number of Days to Update: 43

Source: Solano County Department of Environmental Management
Telephone: 707-784-6770
Last EDR Contact: 11/29/2018
Next Scheduled EDR Contact: 03/18/2019
Data Release Frequency: Quarterly

UST SOLANO: Underground Storage Tanks

Underground storage tank sites located in Solano county.

Date of Government Version: 11/29/2018
Date Data Arrived at EDR: 12/04/2018
Date Made Active in Reports: 12/14/2018
Number of Days to Update: 10

Source: Solano County Department of Environmental Management
Telephone: 707-784-6770
Last EDR Contact: 11/29/2018
Next Scheduled EDR Contact: 03/18/2019
Data Release Frequency: Quarterly

SONOMA COUNTY:

CUPA SONOMA: Cupa Facility List

Cupa Facility list

Date of Government Version: 09/24/2018
Date Data Arrived at EDR: 09/25/2018
Date Made Active in Reports: 10/16/2018
Number of Days to Update: 21

Source: County of Sonoma Fire & Emergency Services Department
Telephone: 707-565-1174
Last EDR Contact: 12/19/2018
Next Scheduled EDR Contact: 04/08/2019
Data Release Frequency: Varies

LUST SONOMA: Leaking Underground Storage Tank Sites

A listing of leaking underground storage tank sites located in Sonoma county.

Date of Government Version: 10/02/2018
Date Data Arrived at EDR: 10/04/2018
Date Made Active in Reports: 10/25/2018
Number of Days to Update: 21

Source: Department of Health Services
Telephone: 707-565-6565
Last EDR Contact: 01/07/2019
Next Scheduled EDR Contact: 04/08/2019
Data Release Frequency: Quarterly

STANISLAUS COUNTY:

CUPA STANISLAUS: CUPA Facility List

Cupa facility list

Date of Government Version: 08/14/2018
Date Data Arrived at EDR: 08/16/2018
Date Made Active in Reports: 08/24/2018
Number of Days to Update: 8

Source: Stanislaus County Department of Environmental Protection
Telephone: 209-525-6751
Last EDR Contact: 10/15/2018
Next Scheduled EDR Contact: 01/28/2019
Data Release Frequency: Varies

SUTTER COUNTY:

UST SUTTER: Underground Storage Tanks

Underground storage tank sites located in Sutter county.

Date of Government Version: 09/18/2018
Date Data Arrived at EDR: 09/20/2018
Date Made Active in Reports: 10/25/2018
Number of Days to Update: 35

Source: Sutter County Department of Agriculture
Telephone: 530-822-7500
Last EDR Contact: 11/29/2018
Next Scheduled EDR Contact: 03/18/2019
Data Release Frequency: Semi-Annually

TEHAMA COUNTY:

GOVERNMENT RECORDS SEARCHED / DATA CURRENCY TRACKING

CUPA TEHAMA: CUPA Facility List Cupa facilities

Date of Government Version: 07/17/2018
Date Data Arrived at EDR: 08/02/2018
Date Made Active in Reports: 09/07/2018
Number of Days to Update: 36

Source: Tehama County Department of Environmental Health
Telephone: 530-527-8020
Last EDR Contact: 12/12/2018
Next Scheduled EDR Contact: 02/18/2019
Data Release Frequency: Varies

TRINITY COUNTY:

CUPA TRINITY: CUPA Facility List Cupa facility list

Date of Government Version: 10/22/2018
Date Data Arrived at EDR: 10/25/2018
Date Made Active in Reports: 11/14/2018
Number of Days to Update: 20

Source: Department of Toxic Substances Control
Telephone: 760-352-0381
Last EDR Contact: 10/22/2018
Next Scheduled EDR Contact: 02/04/2019
Data Release Frequency: Varies

TULARE COUNTY:

CUPA TULARE: CUPA Facility List Cupa program facilities

Date of Government Version: 09/13/2018
Date Data Arrived at EDR: 09/14/2018
Date Made Active in Reports: 09/19/2018
Number of Days to Update: 5

Source: Tulare County Environmental Health Services Division
Telephone: 559-624-7400
Last EDR Contact: 11/29/2018
Next Scheduled EDR Contact: 02/18/2019
Data Release Frequency: Varies

TUOLUMNE COUNTY:

CUPA TUOLUMNE: CUPA Facility List Cupa facility list

Date of Government Version: 04/23/2018
Date Data Arrived at EDR: 04/25/2018
Date Made Active in Reports: 06/25/2018
Number of Days to Update: 61

Source: Divison of Environmental Health
Telephone: 209-533-5633
Last EDR Contact: 10/22/2018
Next Scheduled EDR Contact: 02/04/2019
Data Release Frequency: Varies

VENTURA COUNTY:

BWT VENTURA: Business Plan, Hazardous Waste Producers, and Operating Underground Tanks The BWT list indicates by site address whether the Environmental Health Division has Business Plan (B), Waste Producer (W), and/or Underground Tank (T) information.

Date of Government Version: 09/26/2018
Date Data Arrived at EDR: 10/25/2018
Date Made Active in Reports: 11/30/2018
Number of Days to Update: 36

Source: Ventura County Environmental Health Division
Telephone: 805-654-2813
Last EDR Contact: 10/22/2018
Next Scheduled EDR Contact: 02/04/2019
Data Release Frequency: Quarterly

LF VENTURA: Inventory of Illegal Abandoned and Inactive Sites Ventura County Inventory of Closed, Illegal Abandoned, and Inactive Sites.

GOVERNMENT RECORDS SEARCHED / DATA CURRENCY TRACKING

Date of Government Version: 12/01/2011
Date Data Arrived at EDR: 12/01/2011
Date Made Active in Reports: 01/19/2012
Number of Days to Update: 49

Source: Environmental Health Division
Telephone: 805-654-2813
Last EDR Contact: 12/26/2018
Next Scheduled EDR Contact: 04/15/2019
Data Release Frequency: Annually

LUST VENTURA: Listing of Underground Tank Cleanup Sites
Ventura County Underground Storage Tank Cleanup Sites (LUST).

Date of Government Version: 05/29/2008
Date Data Arrived at EDR: 06/24/2008
Date Made Active in Reports: 07/31/2008
Number of Days to Update: 37

Source: Environmental Health Division
Telephone: 805-654-2813
Last EDR Contact: 11/07/2018
Next Scheduled EDR Contact: 02/25/2019
Data Release Frequency: Quarterly

MED WASTE VENTURA: Medical Waste Program List

To protect public health and safety and the environment from potential exposure to disease causing agents, the Environmental Health Division Medical Waste Program regulates the generation, handling, storage, treatment and disposal of medical waste throughout the County.

Date of Government Version: 09/25/2018
Date Data Arrived at EDR: 10/25/2018
Date Made Active in Reports: 11/30/2018
Number of Days to Update: 36

Source: Ventura County Resource Management Agency
Telephone: 805-654-2813
Last EDR Contact: 10/22/2018
Next Scheduled EDR Contact: 02/04/2019
Data Release Frequency: Quarterly

UST VENTURA: Underground Tank Closed Sites List

Ventura County Operating Underground Storage Tank Sites (UST)/Underground Tank Closed Sites List.

Date of Government Version: 09/04/2018
Date Data Arrived at EDR: 09/12/2018
Date Made Active in Reports: 10/04/2018
Number of Days to Update: 22

Source: Environmental Health Division
Telephone: 805-654-2813
Last EDR Contact: 12/12/2018
Next Scheduled EDR Contact: 03/25/2019
Data Release Frequency: Quarterly

YOLO COUNTY:

UST YOLO: Underground Storage Tank Comprehensive Facility Report

Underground storage tank sites located in Yolo county.

Date of Government Version: 10/15/2018
Date Data Arrived at EDR: 10/19/2018
Date Made Active in Reports: 11/05/2018
Number of Days to Update: 17

Source: Yolo County Department of Health
Telephone: 530-666-8646
Last EDR Contact: 12/26/2018
Next Scheduled EDR Contact: 04/15/2019
Data Release Frequency: Annually

YUBA COUNTY:

CUPA YUBA: CUPA Facility List

CUPA facility listing for Yuba County.

Date of Government Version: 11/05/2018
Date Data Arrived at EDR: 11/07/2018
Date Made Active in Reports: 11/14/2018
Number of Days to Update: 7

Source: Yuba County Environmental Health Department
Telephone: 530-749-7523
Last EDR Contact: 10/25/2018
Next Scheduled EDR Contact: 02/11/2019
Data Release Frequency: Varies

GOVERNMENT RECORDS SEARCHED / DATA CURRENCY TRACKING

OTHER DATABASE(S)

Depending on the geographic area covered by this report, the data provided in these specialty databases may or may not be complete. For example, the existence of wetlands information data in a specific report does not mean that all wetlands in the area covered by the report are included. Moreover, the absence of any reported wetlands information does not necessarily mean that wetlands do not exist in the area covered by the report.

CT MANIFEST: Hazardous Waste Manifest Data

Facility and manifest data. Manifest is a document that lists and tracks hazardous waste from the generator through transporters to a tsd facility.

Date of Government Version: 11/12/2018	Source: Department of Energy & Environmental Protection
Date Data Arrived at EDR: 11/14/2018	Telephone: 860-424-3375
Date Made Active in Reports: 12/04/2018	Last EDR Contact: 11/14/2018
Number of Days to Update: 20	Next Scheduled EDR Contact: 02/25/2019
	Data Release Frequency: No Update Planned

NJ MANIFEST: Manifest Information

Hazardous waste manifest information.

Date of Government Version: 12/31/2017	Source: Department of Environmental Protection
Date Data Arrived at EDR: 07/13/2018	Telephone: N/A
Date Made Active in Reports: 08/01/2018	Last EDR Contact: 01/07/2019
Number of Days to Update: 19	Next Scheduled EDR Contact: 04/22/2019
	Data Release Frequency: Annually

NY MANIFEST: Facility and Manifest Data

Manifest is a document that lists and tracks hazardous waste from the generator through transporters to a TSD facility.

Date of Government Version: 10/01/2018	Source: Department of Environmental Conservation
Date Data Arrived at EDR: 10/31/2018	Telephone: 518-402-8651
Date Made Active in Reports: 12/20/2018	Last EDR Contact: 10/31/2018
Number of Days to Update: 50	Next Scheduled EDR Contact: 02/11/2019
	Data Release Frequency: Quarterly

PA MANIFEST: Manifest Information

Hazardous waste manifest information.

Date of Government Version: 12/31/2017	Source: Department of Environmental Protection
Date Data Arrived at EDR: 10/23/2018	Telephone: 717-783-8990
Date Made Active in Reports: 11/27/2018	Last EDR Contact: 10/15/2018
Number of Days to Update: 35	Next Scheduled EDR Contact: 01/28/2019
	Data Release Frequency: Annually

RI MANIFEST: Manifest information

Hazardous waste manifest information

Date of Government Version: 12/31/2017	Source: Department of Environmental Management
Date Data Arrived at EDR: 02/23/2018	Telephone: 401-222-2797
Date Made Active in Reports: 04/09/2018	Last EDR Contact: 11/16/2018
Number of Days to Update: 45	Next Scheduled EDR Contact: 03/04/2019
	Data Release Frequency: Annually

WI MANIFEST: Manifest Information

Hazardous waste manifest information.

Date of Government Version: 12/31/2017	Source: Department of Natural Resources
Date Data Arrived at EDR: 06/15/2018	Telephone: N/A
Date Made Active in Reports: 07/09/2018	Last EDR Contact: 12/07/2018
Number of Days to Update: 24	Next Scheduled EDR Contact: 03/25/2019
	Data Release Frequency: Annually

GOVERNMENT RECORDS SEARCHED / DATA CURRENCY TRACKING

Oil/Gas Pipelines

Source: PennWell Corporation
Petroleum Bundle (Crude Oil, Refined Products, Petrochemicals, Gas Liquids (LPG/NGL), and Specialty Gases (Miscellaneous)) N = Natural Gas Bundle (Natural Gas, Gas Liquids (LPG/NGL), and Specialty Gases (Miscellaneous)). This map includes information copyrighted by PennWell Corporation. This information is provided on a best effort basis and PennWell Corporation does not guarantee its accuracy nor warrant its fitness for any particular purpose. Such information has been reprinted with the permission of PennWell.

Electric Power Transmission Line Data

Source: PennWell Corporation
This map includes information copyrighted by PennWell Corporation. This information is provided on a best effort basis and PennWell Corporation does not guarantee its accuracy nor warrant its fitness for any particular purpose. Such information has been reprinted with the permission of PennWell.

Sensitive Receptors: There are individuals deemed sensitive receptors due to their fragile immune systems and special sensitivity to environmental discharges. These sensitive receptors typically include the elderly, the sick, and children. While the location of all sensitive receptors cannot be determined, EDR indicates those buildings and facilities - schools, daycares, hospitals, medical centers, and nursing homes - where individuals who are sensitive receptors are likely to be located.

AHA Hospitals:

Source: American Hospital Association, Inc.
Telephone: 312-280-5991

The database includes a listing of hospitals based on the American Hospital Association's annual survey of hospitals.

Medical Centers: Provider of Services Listing

Source: Centers for Medicare & Medicaid Services
Telephone: 410-786-3000

A listing of hospitals with Medicare provider number, produced by Centers of Medicare & Medicaid Services, a federal agency within the U.S. Department of Health and Human Services.

Nursing Homes

Source: National Institutes of Health
Telephone: 301-594-6248

Information on Medicare and Medicaid certified nursing homes in the United States.

Public Schools

Source: National Center for Education Statistics
Telephone: 202-502-7300

The National Center for Education Statistics' primary database on elementary and secondary public education in the United States. It is a comprehensive, annual, national statistical database of all public elementary and secondary schools and school districts, which contains data that are comparable across all states.

Private Schools

Source: National Center for Education Statistics
Telephone: 202-502-7300

The National Center for Education Statistics' primary database on private school locations in the United States.

Daycare Centers: Licensed Facilities

Source: Department of Social Services
Telephone: 916-657-4041

Flood Zone Data: This data was obtained from the Federal Emergency Management Agency (FEMA). It depicts 100-year and 500-year flood zones as defined by FEMA. It includes the National Flood Hazard Layer (NFHL) which incorporates Flood Insurance Rate Map (FIRM) data and Q3 data from FEMA in areas not covered by NFHL.

Source: FEMA
Telephone: 877-336-2627
Date of Government Version: 2003, 2015

NWI: National Wetlands Inventory. This data, available in select counties across the country, was obtained by EDR in 2002, 2005 and 2010 from the U.S. Fish and Wildlife Service.

State Wetlands Data: Wetland Inventory

Source: Department of Fish and Wildlife
Telephone: 916-445-0411

GOVERNMENT RECORDS SEARCHED / DATA CURRENCY TRACKING

Current USGS 7.5 Minute Topographic Map
Source: U.S. Geological Survey

STREET AND ADDRESS INFORMATION

© 2015 TomTom North America, Inc. All rights reserved. This material is proprietary and the subject of copyright protection and other intellectual property rights owned by or licensed to Tele Atlas North America, Inc. The use of this material is subject to the terms of a license agreement. You will be held liable for any unauthorized copying or disclosure of this material.

GEOCHECK[®] - PHYSICAL SETTING SOURCE ADDENDUM

TARGET PROPERTY ADDRESS

DESERT HOT SPRINGS HIGH SCHOOL
65850 PIERSON BOULEVARD
DESERT HOT SPRINGS, CA 92240

TARGET PROPERTY COORDINATES

Latitude (North): 33.964475 - 33° 57' 52.11"
Longitude (West): 116.517586 - 116° 31' 3.31"
Universal Transverse Mercator: Zone 11
UTM X (Meters): 544569.6
UTM Y (Meters): 3758127.5
Elevation: 1104 ft. above sea level

USGS TOPOGRAPHIC MAP

Target Property Map: 5641202 DESERT HOT SPRINGS, CA
Version Date: 2012

East Map: 5639298 SEVEN PALMS VALLEY, CA
Version Date: 2012

EDR's GeoCheck Physical Setting Source Addendum is provided to assist the environmental professional in forming an opinion about the impact of potential contaminant migration.

Assessment of the impact of contaminant migration generally has two principle investigative components:

1. Groundwater flow direction, and
2. Groundwater flow velocity.

Groundwater flow direction may be impacted by surface topography, hydrology, hydrogeology, characteristics of the soil, and nearby wells. Groundwater flow velocity is generally impacted by the nature of the geologic strata.

GEOCHECK® - PHYSICAL SETTING SOURCE SUMMARY

GROUNDWATER FLOW DIRECTION INFORMATION

Groundwater flow direction for a particular site is best determined by a qualified environmental professional using site-specific well data. If such data is not reasonably ascertainable, it may be necessary to rely on other sources of information, such as surface topographic information, hydrologic information, hydrogeologic data collected on nearby properties, and regional groundwater flow information (from deep aquifers).

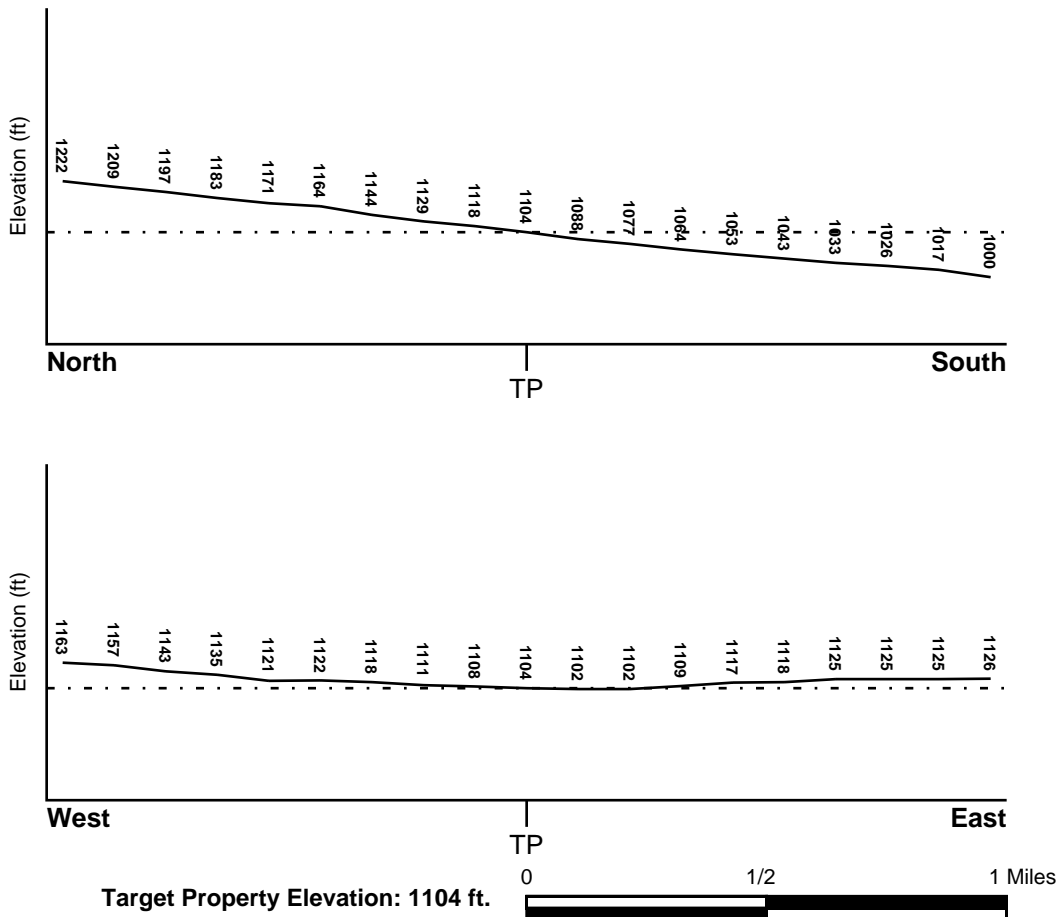
TOPOGRAPHIC INFORMATION

Surface topography may be indicative of the direction of surficial groundwater flow. This information can be used to assist the environmental professional in forming an opinion about the impact of nearby contaminated properties or, should contamination exist on the target property, what downgradient sites might be impacted.

TARGET PROPERTY TOPOGRAPHY

General Topographic Gradient: General South

SURROUNDING TOPOGRAPHY: ELEVATION PROFILES



Source: Topography has been determined from the USGS 7.5' Digital Elevation Model and should be evaluated on a relative (not an absolute) basis. Relative elevation information between sites of close proximity should be field verified.

GEOCHECK® - PHYSICAL SETTING SOURCE SUMMARY

HYDROLOGIC INFORMATION

Surface water can act as a hydrologic barrier to groundwater flow. Such hydrologic information can be used to assist the environmental professional in forming an opinion about the impact of nearby contaminated properties or, should contamination exist on the target property, what downgradient sites might be impacted.

Refer to the Physical Setting Source Map following this summary for hydrologic information (major waterways and bodies of water).

FEMA FLOOD ZONE

<u>Flood Plain Panel at Target Property</u>	<u>FEMA Source Type</u>
06065C0885G	FEMA FIRM Flood data
<u>Additional Panels in search area:</u>	<u>FEMA Source Type</u>
Not Reported	

NATIONAL WETLAND INVENTORY

<u>NWI Quad at Target Property</u>	<u>NWI Electronic Data Coverage</u>
DESERT HOT SPRINGS	YES - refer to the Overview Map and Detail Map

HYDROGEOLOGIC INFORMATION

Hydrogeologic information obtained by installation of wells on a specific site can often be an indicator of groundwater flow direction in the immediate area. Such hydrogeologic information can be used to assist the environmental professional in forming an opinion about the impact of nearby contaminated properties or, should contamination exist on the target property, what downgradient sites might be impacted.

Site-Specific Hydrogeological Data*:

Search Radius:	1.25 miles
Status:	Not found

AQUIFLOW®

Search Radius: 1.000 Mile.

EDR has developed the AQUIFLOW Information System to provide data on the general direction of groundwater flow at specific points. EDR has reviewed reports submitted by environmental professionals to regulatory authorities at select sites and has extracted the date of the report, groundwater flow direction as determined hydrogeologically, and the depth to water table.

<u>MAP ID</u>	<u>LOCATION FROM TP</u>	<u>GENERAL DIRECTION GROUNDWATER FLOW</u>
Not Reported		

GEOCHECK® - PHYSICAL SETTING SOURCE SUMMARY

GROUNDWATER FLOW VELOCITY INFORMATION

Groundwater flow velocity information for a particular site is best determined by a qualified environmental professional using site specific geologic and soil strata data. If such data are not reasonably ascertainable, it may be necessary to rely on other sources of information, including geologic age identification, rock stratigraphic unit and soil characteristics data collected on nearby properties and regional soil information. In general, contaminant plumes move more quickly through sandy-gravelly types of soils than silty-clayey types of soils.

GEOLOGIC INFORMATION IN GENERAL AREA OF TARGET PROPERTY

Geologic information can be used by the environmental professional in forming an opinion about the relative speed at which contaminant migration may be occurring.

ROCK STRATIGRAPHIC UNIT


Era: Precambrian
System: Precambrian
Series: Orthogneiss and paragneiss
Code: Xm *(decoded above as Era, System & Series)*

GEOLOGIC AGE IDENTIFICATION

Category: Metamorphic Rocks

Geologic Age and Rock Stratigraphic Unit Source: P.G. Schruben, R.E. Arndt and W.J. Bawiec, Geology of the Conterminous U.S. at 1:2,500,000 Scale - a digital representation of the 1974 P.B. King and H.M. Beikman Map, USGS Digital Data Series DDS - 11 (1994).

SSURGO SOIL MAP - 5529503.6s



- ★ Target Property
- ∩ SSURGO Soil
- ∩ Water



SITE NAME: Desert Hot Springs High School
ADDRESS: 65850 Pierson Boulevard
Desert Hot Springs CA 92240
LAT/LONG: 33.964475 / 116.517586

CLIENT: Meridian Consultants LLC
CONTACT: Candice Woodbury
INQUIRY #: 5529503.6s
DATE: January 08, 2019 6:37 pm

GEOCHECK® - PHYSICAL SETTING SOURCE SUMMARY

DOMINANT SOIL COMPOSITION IN GENERAL AREA OF TARGET PROPERTY

The U.S. Department of Agriculture's (USDA) Soil Conservation Service (SCS) leads the National Cooperative Soil Survey (NCSS) and is responsible for collecting, storing, maintaining and distributing soil survey information for privately owned lands in the United States. A soil map in a soil survey is a representation of soil patterns in a landscape. The following information is based on Soil Conservation Service SSURGO data.

Soil Map ID: 1

Soil Component Name: Carsitas

Soil Surface Texture: gravelly sand

Hydrologic Group: Class A - High infiltration rates. Soils are deep, well drained to excessively drained sands and gravels.

Soil Drainage Class: Excessively drained

Hydric Status: Partially hydric

Corrosion Potential - Uncoated Steel: High

Depth to Bedrock Min: > 0 inches

Depth to Watertable Min: > 0 inches

Soil Layer Information							
Layer	Boundary		Soil Texture Class	Classification		Saturated hydraulic conductivity micro m/sec	Soil Reaction (pH)
	Upper	Lower		AASHTO Group	Unified Soil		
1	0 inches	9 inches	gravelly sand	Granular materials (35 pct. or less passing No. 200), Stone Fragments, Gravel and Sand.	COARSE-GRAINED SOILS, Sands, Clean Sands, Poorly graded sand.	Max: 141 Min: 42	Max: 8.4 Min: 7.9
2	9 inches	59 inches	gravelly sand	Granular materials (35 pct. or less passing No. 200), Stone Fragments, Gravel and Sand.	COARSE-GRAINED SOILS, Sands, Clean Sands, Poorly graded sand.	Max: 141 Min: 42	Max: 8.4 Min: 7.9

GEOCHECK® - PHYSICAL SETTING SOURCE SUMMARY

Soil Map ID: 2

Soil Component Name: Carsitas

Soil Surface Texture: fine sand

Hydrologic Group: Class A - High infiltration rates. Soils are deep, well drained to excessively drained sands and gravels.

Soil Drainage Class: Excessively drained

Hydric Status: Not hydric

Corrosion Potential - Uncoated Steel: High

Depth to Bedrock Min: > 0 inches

Depth to Watertable Min: > 0 inches

Soil Layer Information							
Layer	Boundary		Soil Texture Class	Classification		Saturated hydraulic conductivity micro m/sec	Soil Reaction (pH)
	Upper	Lower		AASHTO Group	Unified Soil		
1	0 inches	9 inches	fine sand	Granular materials (35 pct. or less passing No. 200), Silty, or Clayey Gravel and Sand.	COARSE-GRAINED SOILS, Sands, Clean Sands, Poorly graded sand.	Max: 141 Min: 42	Max: 8.4 Min: 7.9
2	9 inches	59 inches	gravelly sand	Granular materials (35 pct. or less passing No. 200), Silty, or Clayey Gravel and Sand.	COARSE-GRAINED SOILS, Sands, Clean Sands, Poorly graded sand.	Max: 141 Min: 42	Max: 8.4 Min: 7.9

LOCAL / REGIONAL WATER AGENCY RECORDS

EDR Local/Regional Water Agency records provide water well information to assist the environmental professional in assessing sources that may impact ground water flow direction, and in forming an opinion about the impact of contaminant migration on nearby drinking water wells.

GEOCHECK® - PHYSICAL SETTING SOURCE SUMMARY

WELL SEARCH DISTANCE INFORMATION

<u>DATABASE</u>	<u>SEARCH DISTANCE (miles)</u>
Federal USGS	1.000
Federal FRDS PWS	Nearest PWS within 0.001 miles
State Database	1.000

FEDERAL USGS WELL INFORMATION

<u>MAP ID</u>	<u>WELL ID</u>	<u>LOCATION FROM TP</u>
1	USGS40000139304	1/2 - 1 Mile WSW
2	USGS40000139293	1/2 - 1 Mile WSW
3	USGS40000139299	1/2 - 1 Mile WSW
4	USGS40000139338	1/2 - 1 Mile East
6	USGS40000139359	1/2 - 1 Mile ENE
B10	USGS40000139319	1/2 - 1 Mile East
C11	USGS40000139317	1/2 - 1 Mile East

FEDERAL FRDS PUBLIC WATER SUPPLY SYSTEM INFORMATION

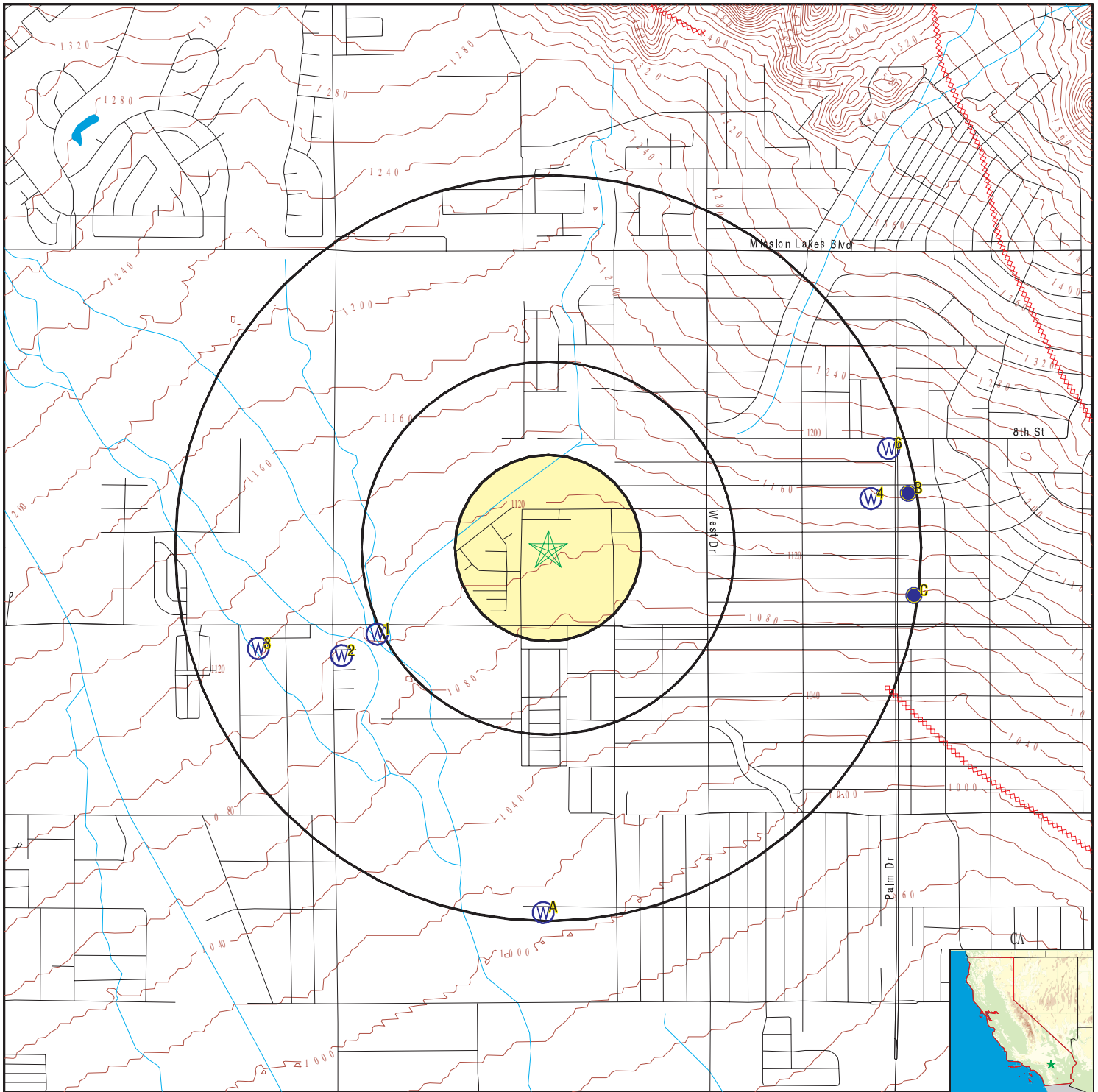
<u>MAP ID</u>	<u>WELL ID</u>	<u>LOCATION FROM TP</u>
No PWS System Found		

Note: PWS System location is not always the same as well location.

STATE DATABASE WELL INFORMATION

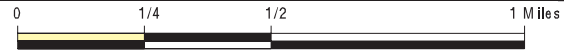
<u>MAP ID</u>	<u>WELL ID</u>	<u>LOCATION FROM TP</u>
A5	2448	1/2 - 1 Mile South
B7	2476	1/2 - 1 Mile East
B8	2477	1/2 - 1 Mile East
B9	2478	1/2 - 1 Mile East
C12	CADW60000010069	1/2 - 1 Mile East
A13	2446	1/2 - 1 Mile South
A14	2447	1/2 - 1 Mile South

PHYSICAL SETTING SOURCE MAP - 5529503.6s



- County Boundary
- Major Roads
- Contour Lines
- Earthquake Fault Lines
- Earthquake epicenter, Richter 5 or greater
- Water Wells
- Public Water Supply Wells
- Cluster of Multiple Icons

- Groundwater Flow Direction
- Indeterminate Groundwater Flow at Location
- Groundwater Flow Varies at Location
- Closest Hydrogeological Data
- Oil, gas or related wells



SITE NAME: Desert Hot Springs High School
 ADDRESS: 65850 Pierson Boulevard
 Desert Hot Springs CA 92240
 LAT/LONG: 33.964475 / 116.517586

CLIENT: Meridian Consultants LLC
 CONTACT: Candice Woodbury
 INQUIRY #: 5529503.6s
 DATE: January 08, 2019 6:37 pm

GEOCHECK® - PHYSICAL SETTING SOURCE MAP FINDINGS

Map ID
 Direction
 Distance
 Elevation

Database EDR ID Number

1
WSW
1/2 - 1 Mile
Lower **FED USGS** **USGS40000139304**

Organization ID:	USGS-CA		
Organization Name:	USGS California Water Science Center		
Monitor Location:	002S004E36D001S	Type:	Well
Description:	Not Reported	HUC:	18100200
Drainage Area:	Not Reported	Drainage Area Units:	Not Reported
Contrib Drainage Area:	Not Reported	Contrib Drainage Area Unts:	Not Reported
Aquifer:	Basin and Range basin-fill aquifers		
Formation Type:	Not Reported	Aquifer Type:	Not Reported
Construction Date:	Not Reported	Well Depth:	780
Well Depth Units:	ft	Well Hole Depth:	800
Well Hole Depth Units:	ft		

2
WSW
1/2 - 1 Mile
Lower **FED USGS** **USGS40000139293**

Organization ID:	USGS-CA		
Organization Name:	USGS California Water Science Center		
Monitor Location:	002S004E36D002S	Type:	Well
Description:	Not Reported	HUC:	18100200
Drainage Area:	Not Reported	Drainage Area Units:	Not Reported
Contrib Drainage Area:	Not Reported	Contrib Drainage Area Unts:	Not Reported
Aquifer:	Basin and Range basin-fill aquifers		
Formation Type:	Not Reported	Aquifer Type:	Not Reported
Construction Date:	Not Reported	Well Depth:	790
Well Depth Units:	ft	Well Hole Depth:	810
Well Hole Depth Units:	ft		

3
WSW
1/2 - 1 Mile
Higher **FED USGS** **USGS40000139299**

Organization ID:	USGS-CA		
Organization Name:	USGS California Water Science Center		
Monitor Location:	002S004E35A001S	Type:	Well
Description:	Not Reported	HUC:	18100200
Drainage Area:	Not Reported	Drainage Area Units:	Not Reported
Contrib Drainage Area:	Not Reported	Contrib Drainage Area Unts:	Not Reported
Aquifer:	Basin and Range basin-fill aquifers		
Formation Type:	Not Reported	Aquifer Type:	Not Reported
Construction Date:	Not Reported	Well Depth:	Not Reported
Well Depth Units:	Not Reported	Well Hole Depth:	Not Reported
Well Hole Depth Units:	Not Reported		

GEOCHECK® - PHYSICAL SETTING SOURCE MAP FINDINGS

Map ID
Direction
Distance
Elevation

Database EDR ID Number

4
East
1/2 - 1 Mile
Higher

FED USGS USGS40000139338

Organization ID:	USGS-CA	Type:	Well
Organization Name:	USGS California Water Science Center	HUC:	18100200
Monitor Location:	002S005E30L002S	Drainage Area Units:	Not Reported
Description:	Not Reported	Contrib Drainage Area Units:	Not Reported
Drainage Area:	Not Reported	Aquifer Type:	Not Reported
Contrib Drainage Area:	Not Reported	Well Depth:	Not Reported
Aquifer:	Basin and Range basin-fill aquifers	Well Hole Depth:	Not Reported
Formation Type:	Not Reported		
Construction Date:	Not Reported		
Well Depth Units:	Not Reported		
Well Hole Depth Units:	Not Reported		

A5
South
1/2 - 1 Mile
Lower

CA WELLS 2448

Seq:	2448	Prim sta c:	02S/04E-36K01 S
Frds no:	3310008015	County:	33
District:	14	User id:	WAT
System no:	3310008	Water type:	G
Source nam:	WELL 29	Station ty:	WELL/AMBNT/MUN/INTAKE
Latitude:	335703.0	Longitude:	1163103.0
Precision:	1	Status:	AU
Comment 1:	Not Reported	Comment 2:	Not Reported
Comment 3:	Not Reported	Comment 4:	Not Reported
Comment 5:	Not Reported	Comment 6:	Not Reported
Comment 7:	Not Reported		
System no:	3310008	System nam:	Mission Springs WD
Hqname:	Not Reported	Address:	66-575 Second Street
City:	Desert Hot Springs	State:	CA
Zip:	92240	Zip ext:	Not Reported
Pop serv:	24195	Connection:	7332
Area serve:	MISSION CREEK/DESERT HOT SPGS		
Sample date:	01-JUN-17	Finding:	51.
Chemical:	CALCIUM	Report units:	MG/L
Dir:	0.		
Sample date:	01-JUN-17	Finding:	2.3
Chemical:	GROSS ALPHA MDA95	Report units:	PCI/L
Dir:	0.		
Sample date:	01-JUN-17	Finding:	0.73
Chemical:	NITRATE + NITRITE (AS N)	Report units:	MG/L
Dir:	0.4		
Sample date:	01-JUN-17	Finding:	0.81
Chemical:	URANIUM COUNTING ERROR	Report units:	PCI/L
Dir:	0.		
Sample date:	01-JUN-17	Finding:	11.81

GEOCHECK® - PHYSICAL SETTING SOURCE MAP FINDINGS

Chemical: Dir:	AGGRSSIVE INDEX (CORROSIVITY) 0.	Report units:	Not Reported
Sample date: Chemical: Dir:	01-JUN-17 TURBIDITY, LABORATORY 0.1	Finding: Report units:	3.2 NTU
Sample date: Chemical: Dir:	01-JUN-17 LANGELIER INDEX @ 60 C 0.	Finding: Report units:	0.57 Not Reported
Sample date: Chemical: Dir:	01-JUN-17 TOTAL DISSOLVED SOLIDS 0.	Finding: Report units:	540. MG/L
Sample date: Chemical: Dir:	01-JUN-17 URANIUM (PCI/L) 1.	Finding: Report units:	1.9 PCI/L
Sample date: Chemical: Dir:	01-JUN-17 GROSS ALPHA COUNTING ERROR 0.	Finding: Report units:	2.9 PCI/L
Sample date: Chemical: Dir:	01-JUN-17 GROSS ALPHA 3.	Finding: Report units:	4.1 PCI/L
Sample date: Chemical: Dir:	01-JUN-17 MANGANESE 20.	Finding: Report units:	34. UG/L
Sample date: Chemical: Dir:	01-JUN-17 SOURCE TEMPERATURE C 0.	Finding: Report units:	20. C
Sample date: Chemical: Dir:	01-JUN-17 COLOR 0.	Finding: Report units:	7.5 UNITS
Sample date: Chemical: Dir:	01-JUN-17 SPECIFIC CONDUCTANCE 0.	Finding: Report units:	870. US
Sample date: Chemical: Dir:	01-JUN-17 PH, LABORATORY 0.	Finding: Report units:	7.6 Not Reported
Sample date: Chemical: Dir:	01-JUN-17 ALKALINITY (TOTAL) AS CaCO3 0.	Finding: Report units:	130. MG/L
Sample date: Chemical: Dir:	01-JUN-17 BICARBONATE ALKALINITY 0.	Finding: Report units:	160. MG/L
Sample date: Chemical: Dir:	01-JUN-17 NITRATE (AS N) 0.4	Finding: Report units:	0.73 MG/L
Sample date: Chemical: Dir:	01-JUN-17 HARDNESS (TOTAL) AS CaCO3 0.	Finding: Report units:	190. MG/L

GEOCHECK® - PHYSICAL SETTING SOURCE MAP FINDINGS

Sample date:	01-JUN-17	Finding:	0.88
Chemical:	URANIUM MDA95	Report units:	PCI/L
Dir:	0.		
Sample date:	01-JUN-17	Finding:	15.
Chemical:	MAGNESIUM	Report units:	MG/L
Dir:	0.		
Sample date:	01-JUN-17	Finding:	110.
Chemical:	SODIUM	Report units:	MG/L
Dir:	0.		
Sample date:	01-JUN-17	Finding:	7.8
Chemical:	POTASSIUM	Report units:	MG/L
Dir:	0.		
Sample date:	01-JUN-17	Finding:	22.
Chemical:	CHLORIDE	Report units:	MG/L
Dir:	0.		
Sample date:	01-JUN-17	Finding:	280.
Chemical:	SULFATE	Report units:	MG/L
Dir:	0.5		
Sample date:	01-JUN-17	Finding:	0.73
Chemical:	FLUORIDE (F) (NATURAL-SOURCE)	Report units:	MG/L
Dir:	0.1		
Sample date:	01-JUN-17	Finding:	4.8
Chemical:	CHROMIUM, HEXAVALENT	Report units:	UG/L
Dir:	1.		
Sample date:	01-JUN-17	Finding:	27.
Chemical:	CHROMIUM (TOTAL)	Report units:	UG/L
Dir:	10.		
Sample date:	01-JUN-17	Finding:	490.
Chemical:	IRON	Report units:	UG/L
Dir:	100.		
Sample date:	08-JUL-15	Finding:	0.47
Chemical:	RADIUM, TOTAL, MDA95-NTNC ONLY, BY 903.0	Dir:	0.
Report units:	PCI/L		
Sample date:	08-JUL-15	Finding:	8.1e-002
Chemical:	RA-226 OR TOTAL RA BY 903.0 C.E.	Report units:	PCI/L
Dir:	0.		
Sample date:	08-JUL-15	Finding:	0.2
Chemical:	RADIUM 228 MDA95	Report units:	PCI/L
Dir:	0.		
Sample date:	08-JUL-15	Finding:	0.518
Chemical:	RADIUM 228 COUNTING ERROR	Report units:	PCI/L
Dir:	0.		
Sample date:	08-JUL-15	Finding:	2.4e-002
Chemical:	RADIUM 226	Report units:	PCI/L
Dir:	1.		
Sample date:	08-JUL-15	Finding:	0.89
Chemical:	URANIUM MDA95	Report units:	PCI/L

GEOCHECK® - PHYSICAL SETTING SOURCE MAP FINDINGS

Dir:	0.		
Sample date:	08-JUL-15	Finding:	1.6
Chemical:	GROSS ALPHA MDA95	Report units:	PCI/L
Dir:	0.		
Sample date:	08-JUL-15	Finding:	0.98
Chemical:	URANIUM COUNTING ERROR	Report units:	PCI/L
Dir:	0.		
Sample date:	08-JUL-15	Finding:	4.3
Chemical:	URANIUM (PCI/L)	Report units:	PCI/L
Dir:	1.		
Sample date:	08-JUL-15	Finding:	2.6
Chemical:	GROSS ALPHA COUNTING ERROR	Report units:	PCI/L
Dir:	0.		
Sample date:	29-DEC-14	Finding:	19.
Chemical:	CHROMIUM, HEXAVALENT	Report units:	UG/L
Dir:	1.		
Sample date:	09-JUL-14	Finding:	17.
Chemical:	CHROMIUM, HEXAVALENT	Report units:	UG/L
Dir:	1.		
Sample date:	08-JUL-14	Finding:	20.
Chemical:	SOURCE TEMPERATURE C	Report units:	C
Dir:	0.		
Sample date:	08-JUL-14	Finding:	880.
Chemical:	SPECIFIC CONDUCTANCE	Report units:	US
Dir:	0.		
Sample date:	08-JUL-14	Finding:	7.9
Chemical:	PH, LABORATORY	Report units:	Not Reported
Dir:	0.		
Sample date:	08-JUL-14	Finding:	140.
Chemical:	ALKALINITY (TOTAL) AS CaCO3	Report units:	MG/L
Dir:	0.		
Sample date:	08-JUL-14	Finding:	160.
Chemical:	BICARBONATE ALKALINITY	Report units:	MG/L
Dir:	0.		
Sample date:	08-JUL-14	Finding:	230.
Chemical:	HARDNESS (TOTAL) AS CaCO3	Report units:	MG/L
Dir:	0.		
Sample date:	08-JUL-14	Finding:	61.
Chemical:	CALCIUM	Report units:	MG/L
Dir:	0.		
Sample date:	08-JUL-14	Finding:	19.
Chemical:	MAGNESIUM	Report units:	MG/L
Dir:	0.		
Sample date:	08-JUL-14	Finding:	87.
Chemical:	SODIUM	Report units:	MG/L
Dir:	0.		

GEOCHECK® - PHYSICAL SETTING SOURCE MAP FINDINGS

Sample date:	08-JUL-14	Finding:	7.8
Chemical:	POTASSIUM	Report units:	MG/L
Dir:	0.		
Sample date:	08-JUL-14	Finding:	27.
Chemical:	CHLORIDE	Report units:	MG/L
Dir:	0.		
Sample date:	08-JUL-14	Finding:	260.
Chemical:	SULFATE	Report units:	MG/L
Dir:	0.5		
Sample date:	08-JUL-14	Finding:	0.76
Chemical:	FLUORIDE (F) (NATURAL-SOURCE)	Report units:	MG/L
Dir:	0.1		
Sample date:	08-JUL-14	Finding:	150.
Chemical:	BORON	Report units:	UG/L
Dir:	100.		
Sample date:	08-JUL-14	Finding:	17.
Chemical:	CHROMIUM (TOTAL)	Report units:	UG/L
Dir:	10.		
Sample date:	08-JUL-14	Finding:	3.3
Chemical:	GROSS ALPHA COUNTING ERROR	Report units:	PCI/L
Dir:	0.		
Sample date:	08-JUL-14	Finding:	4.7
Chemical:	URANIUM (PCI/L)	Report units:	PCI/L
Dir:	1.		
Sample date:	08-JUL-14	Finding:	590.
Chemical:	TOTAL DISSOLVED SOLIDS	Report units:	MG/L
Dir:	0.		
Sample date:	08-JUL-14	Finding:	0.94
Chemical:	LANGELIER INDEX @ 60 C	Report units:	Not Reported
Dir:	0.		
Sample date:	08-JUL-14	Finding:	0.34
Chemical:	LANGELIER INDEX AT SOURCE TEMP.	Report units:	Not Reported
Dir:	0.		
Sample date:	08-JUL-14	Finding:	5.7
Chemical:	NITRATE (AS NO3)	Report units:	MG/L
Dir:	2.		
Sample date:	08-JUL-14	Finding:	12.18
Chemical:	AGGRSSIVE INDEX (CORROSIVITY)	Report units:	Not Reported
Dir:	0.		
Sample date:	08-JUL-14	Finding:	0.97
Chemical:	URANIUM COUNTING ERROR	Report units:	PCI/L
Dir:	0.		
Sample date:	08-JUL-14	Finding:	2.
Chemical:	GROSS ALPHA MDA95	Report units:	PCI/L
Dir:	0.		
Sample date:	08-JUL-14	Finding:	0.88
Chemical:	URANIUM MDA95	Report units:	PCI/L

GEOCHECK® - PHYSICAL SETTING SOURCE MAP FINDINGS

Dir:	0.		
Sample date:	13-JAN-14	Finding:	5.5
Chemical:	NITRATE (AS NO3)	Report units:	MG/L
Dir:	2.		
Sample date:	07-JAN-14	Finding:	1.3
Chemical:	URANIUM COUNTING ERROR	Report units:	PCI/L
Dir:	0.		
Sample date:	07-JAN-14	Finding:	0.47
Chemical:	RADIUM, TOTAL, MDA95-NTNC ONLY, BY 903.0		
Report units:	PCI/L	Dir:	0.
Sample date:	07-JAN-14	Finding:	0.297
Chemical:	RA-226 OR TOTAL RA BY 903.0 C.E.	Report units:	PCI/L
Dir:	0.		
Sample date:	07-JAN-14	Finding:	0.253
Chemical:	RADIUM 228 MDA95	Report units:	PCI/L
Dir:	0.		
Sample date:	07-JAN-14	Finding:	0.511
Chemical:	RADIUM 228 COUNTING ERROR	Report units:	PCI/L
Dir:	0.		
Sample date:	07-JAN-14	Finding:	0.87
Chemical:	URANIUM MDA95	Report units:	PCI/L
Dir:	0.		
Sample date:	07-JAN-14	Finding:	2.
Chemical:	GROSS ALPHA MDA95	Report units:	PCI/L
Dir:	0.		
Sample date:	07-JAN-14	Finding:	1.
Chemical:	URANIUM COUNTING ERROR	Report units:	PCI/L
Dir:	0.		
Sample date:	07-JAN-14	Finding:	6.3
Chemical:	URANIUM (PCI/L)	Report units:	PCI/L
Dir:	1.		
Sample date:	07-JAN-14	Finding:	8.4
Chemical:	GROSS ALPHA	Report units:	PCI/L
Dir:	3.		
Sample date:	07-JAN-14	Finding:	2.3
Chemical:	GROSS ALPHA COUNTING ERROR	Report units:	PCI/L
Dir:	0.		
Sample date:	07-JAN-14	Finding:	9.4
Chemical:	URANIUM (PCI/L)	Report units:	PCI/L
Dir:	1.		
Sample date:	07-JAN-14	Finding:	1.7
Chemical:	GROSS ALPHA MDA95	Report units:	PCI/L
Dir:	0.		
Sample date:	07-JAN-14	Finding:	0.88
Chemical:	URANIUM MDA95	Report units:	PCI/L
Dir:	0.		

GEOCHECK® - PHYSICAL SETTING SOURCE MAP FINDINGS

Sample date:	07-JAN-14	Finding:	6.5
Chemical:	GROSS ALPHA	Report units:	PCI/L
Dir:	3.		
Sample date:	07-JAN-14	Finding:	2.4
Chemical:	GROSS ALPHA COUNTING ERROR	Report units:	PCI/L
Dir:	0.		
Sample date:	09-JUL-12	Finding:	20.
Chemical:	SOURCE TEMPERATURE C	Report units:	C
Dir:	0.		
Sample date:	09-JUL-12	Finding:	12.24
Chemical:	AGGRSSIVE INDEX (CORROSIVITY)	Report units:	Not Reported
Dir:	0.		
Sample date:	09-JUL-12	Finding:	5.
Chemical:	NITRATE (AS NO3)	Report units:	MG/L
Dir:	2.		
Sample date:	09-JUL-12	Finding:	0.4
Chemical:	LANGELIER INDEX AT SOURCE TEMP.	Report units:	Not Reported
Dir:	0.		
Sample date:	09-JUL-12	Finding:	830.
Chemical:	SPECIFIC CONDUCTANCE	Report units:	US
Dir:	0.		
Sample date:	09-JUL-12	Finding:	62.
Chemical:	CALCIUM	Report units:	MG/L
Dir:	0.		
Sample date:	09-JUL-12	Finding:	140.
Chemical:	ALKALINITY (TOTAL) AS CACO3	Report units:	MG/L
Dir:	0.		
Sample date:	09-JUL-12	Finding:	7.9
Chemical:	PH, LABORATORY	Report units:	Not Reported
Dir:	0.		
Sample date:	09-JUL-12	Finding:	1.
Chemical:	LANGELIER INDEX @ 60 C	Report units:	Not Reported
Dir:	0.		

6
ENE
1/2 - 1 Mile
Higher

FED USGS USGS40000139359

Organization ID:	USGS-CA		
Organization Name:	USGS California Water Science Center		
Monitor Location:	002S005E30L001S	Type:	Well
Description:	Not Reported	HUC:	18100200
Drainage Area:	Not Reported	Drainage Area Units:	Not Reported
Contrib Drainage Area:	Not Reported	Contrib Drainage Area Unts:	Not Reported
Aquifer:	Basin and Range basin-fill aquifers		
Formation Type:	Not Reported	Aquifer Type:	Not Reported
Construction Date:	Not Reported	Well Depth:	302
Well Depth Units:	ft	Well Hole Depth:	315
Well Hole Depth Units:	ft		

GEOCHECK® - PHYSICAL SETTING SOURCE MAP FINDINGS

Map ID
Direction
Distance
Elevation

Database EDR ID Number

B7
East
1/2 - 1 Mile
Higher

CA WELLS 2476

Seq:	2476	Prim sta c:	02S/05E-30Q01 S
Frds no:	3310008003	County:	33
District:	14	User id:	WAT
System no:	3310008	Water type:	G
Source nam:	WELL 09 - DESTROYED	Station ty:	WELL/AMBNT/MUN/INTAKE/SUPPLY
Latitude:	335800.0	Longitude:	1163000.0
Precision:	8	Status:	DS
Comment 1:	Not Reported	Comment 2:	Not Reported
Comment 3:	Not Reported	Comment 4:	Not Reported
Comment 5:	Not Reported	Comment 6:	Not Reported
Comment 7:	Not Reported		
System no:	3310008	System nam:	Mission Springs WD
Hqname:	Not Reported	Address:	66-575 Second Street
City:	Desert Hot Springs	State:	CA
Zip:	92240	Zip ext:	Not Reported
Pop serv:	24195	Connection:	7332
Area serve:	MISSION CREEK/DESERT HOT SPGS		

B8
East
1/2 - 1 Mile
Higher

CA WELLS 2477

Seq:	2477	Prim sta c:	02S/05E-30Q02 S
Frds no:	3310008002	County:	33
District:	14	User id:	WAT
System no:	3310008	Water type:	G
Source nam:	WELL 08 - DESTROYED	Station ty:	WELL/AMBNT/MUN/INTAKE/SUPPLY
Latitude:	335800.0	Longitude:	1163000.0
Precision:	8	Status:	DS
Comment 1:	Not Reported	Comment 2:	Not Reported
Comment 3:	Not Reported	Comment 4:	Not Reported
Comment 5:	Not Reported	Comment 6:	Not Reported
Comment 7:	Not Reported		
System no:	3310008	System nam:	Mission Springs WD
Hqname:	Not Reported	Address:	66-575 Second Street
City:	Desert Hot Springs	State:	CA
Zip:	92240	Zip ext:	Not Reported
Pop serv:	24195	Connection:	7332
Area serve:	MISSION CREEK/DESERT HOT SPGS		

B9
East
1/2 - 1 Mile
Higher

CA WELLS 2478

Seq:	2478	Prim sta c:	02S/05E-30Q03 S
Frds no:	3310008004	County:	33
District:	14	User id:	WAT
System no:	3310008	Water type:	G
Source nam:	WELL 10 - DESTROYED	Station ty:	WELL/AMBNT/MUN/INTAKE/SUPPLY

GEOCHECK® - PHYSICAL SETTING SOURCE MAP FINDINGS

Latitude:	335800.0	Longitude:	1163000.0
Precision:	8	Status:	DS
Comment 1:	Not Reported	Comment 2:	Not Reported
Comment 3:	Not Reported	Comment 4:	Not Reported
Comment 5:	Not Reported	Comment 6:	Not Reported
Comment 7:	Not Reported		
System no:	3310008	System nam:	Mission Springs WD
Hqname:	Not Reported	Address:	66-575 Second Street
City:	Desert Hot Springs	State:	CA
Zip:	92240	Zip ext:	Not Reported
Pop serv:	24195	Connection:	7332
Area serve:	MISSION CREEK/DESERT HOT SPGS		

B10
East
1/2 - 1 Mile
Higher

FED USGS USGS40000139319

Organization ID:	USGS-CA		
Organization Name:	USGS California Water Science Center		
Monitor Location:	002S005E30Q003S	Type:	Well
Description:	Not Reported	HUC:	18100200
Drainage Area:	Not Reported	Drainage Area Units:	Not Reported
Contrib Drainage Area:	Not Reported	Contrib Drainage Area Unts:	Not Reported
Aquifer:	Basin and Range basin-fill aquifers		
Formation Type:	Not Reported	Aquifer Type:	Not Reported
Construction Date:	Not Reported	Well Depth:	700
Well Depth Units:	ft	Well Hole Depth:	775
Well Hole Depth Units:	ft		

C11
East
1/2 - 1 Mile
Lower

FED USGS USGS40000139317

Organization ID:	USGS-CA		
Organization Name:	USGS California Water Science Center		
Monitor Location:	002S005E30Q002S	Type:	Well
Description:	Not Reported	HUC:	18100200
Drainage Area:	Not Reported	Drainage Area Units:	Not Reported
Contrib Drainage Area:	Not Reported	Contrib Drainage Area Unts:	Not Reported
Aquifer:	Basin and Range basin-fill aquifers		
Formation Type:	Not Reported	Aquifer Type:	Not Reported
Construction Date:	Not Reported	Well Depth:	195
Well Depth Units:	ft	Well Hole Depth:	207
Well Hole Depth Units:	ft		

C12
East
1/2 - 1 Mile
Lower

CA WELLS CADW60000010069

Objectid:	10069	Latitude:	33.962764
Longitude:	-116.500436	Site code:	339628N1165004W001
State well number:	02S05E30Q005S	Local well name:	'Well 1'
Well use id:	1	Well use descrip:	Observation

GEOCHECK® - PHYSICAL SETTING SOURCE MAP FINDINGS

County id:	33	County name:	Riverside
Basin code:	'7-21.03'	Basin desc:	Desert Hot Springs
Dwr region id:	80238	Dwr region:	Southern Region Office
Site id:	CADW60000010069		

**A13
South
1/2 - 1 Mile
Lower**

CA WELLS 2446

Seq:	2446	Prim sta c:	02S/04E-36D01 S
Frds no:	3310008008	County:	33
District:	14	User id:	WAT
System no:	3310008	Water type:	G
Source nam:	WELL 22	Station ty:	WELL/AMBNT/MUN/INTAKE/SUPPLY
Latitude:	335700.0	Longitude:	1163100.0
Precision:	8	Status:	AU
Comment 1:	Not Reported	Comment 2:	Not Reported
Comment 3:	Not Reported	Comment 4:	Not Reported
Comment 5:	Not Reported	Comment 6:	Not Reported
Comment 7:	Not Reported		
System no:	3310008	System nam:	Mission Springs WD
Hqname:	Not Reported	Address:	66-575 Second Street
City:	Desert Hot Springs	State:	CA
Zip:	92240	Zip ext:	Not Reported
Pop serv:	24195	Connection:	7332
Area serve:	MISSION CREEK/DESERT HOT SPGS		
Sample date:	07-JUN-17	Finding:	450.
Chemical:	TOTAL DISSOLVED SOLIDS	Report units:	MG/L
Dir:	0.		
Sample date:	07-JUN-17	Finding:	0.89
Chemical:	LANGELIER INDEX @ 60 C	Report units:	Not Reported
Dir:	0.		
Sample date:	07-JUN-17	Finding:	0.28
Chemical:	LANGELIER INDEX AT SOURCE TEMP.	Report units:	Not Reported
Dir:	0.		
Sample date:	07-JUN-17	Finding:	12.12
Chemical:	AGGRSSIVE INDEX (CORROSIVITY)	Report units:	Not Reported
Dir:	0.		
Sample date:	07-JUN-17	Finding:	1.6
Chemical:	URANIUM COUNTING ERROR	Report units:	PCI/L
Dir:	0.		
Sample date:	07-JUN-17	Finding:	1.
Chemical:	NITRATE + NITRITE (AS N)	Report units:	MG/L
Dir:	0.4		
Sample date:	07-JUN-17	Finding:	2.6
Chemical:	GROSS ALPHA MDA95	Report units:	PCI/L
Dir:	0.		
Sample date:	07-JUN-17	Finding:	0.88
Chemical:	URANIUM MDA95	Report units:	PCI/L
Dir:	0.		

GEOCHECK® - PHYSICAL SETTING SOURCE MAP FINDINGS

Sample date:	07-JUN-17	Finding:	20.
Chemical:	SOURCE TEMPERATURE C	Report units:	C
Dir:	0.		
Sample date:	07-JUN-17	Finding:	680.
Chemical:	SPECIFIC CONDUCTANCE	Report units:	US
Dir:	0.		
Sample date:	07-JUN-17	Finding:	7.7
Chemical:	PH, LABORATORY	Report units:	Not Reported
Dir:	0.		
Sample date:	07-JUN-17	Finding:	170.
Chemical:	ALKALINITY (TOTAL) AS CaCO3	Report units:	MG/L
Dir:	0.		
Sample date:	07-JUN-17	Finding:	210.
Chemical:	BICARBONATE ALKALINITY	Report units:	MG/L
Dir:	0.		
Sample date:	07-JUN-17	Finding:	1.
Chemical:	NITRATE (AS N)	Report units:	MG/L
Dir:	0.4		
Sample date:	07-JUN-17	Finding:	220.
Chemical:	HARDNESS (TOTAL) AS CaCO3	Report units:	MG/L
Dir:	0.		
Sample date:	07-JUN-17	Finding:	59.
Chemical:	CALCIUM	Report units:	MG/L
Dir:	0.		
Sample date:	07-JUN-17	Finding:	19.
Chemical:	MAGNESIUM	Report units:	MG/L
Dir:	0.		
Sample date:	07-JUN-17	Finding:	57.
Chemical:	SODIUM	Report units:	MG/L
Dir:	0.		
Sample date:	07-JUN-17	Finding:	8.2
Chemical:	POTASSIUM	Report units:	MG/L
Dir:	0.		
Sample date:	07-JUN-17	Finding:	12.
Chemical:	CHLORIDE	Report units:	MG/L
Dir:	0.		
Sample date:	07-JUN-17	Finding:	160.
Chemical:	SULFATE	Report units:	MG/L
Dir:	0.5		
Sample date:	07-JUN-17	Finding:	0.74
Chemical:	FLUORIDE (F) (NATURAL-SOURCE)	Report units:	MG/L
Dir:	0.1		
Sample date:	07-JUN-17	Finding:	9.1
Chemical:	CHROMIUM, HEXAVALENT	Report units:	UG/L
Dir:	1.		
Sample date:	07-JUN-17	Finding:	7.2
Chemical:	VANADIUM	Report units:	UG/L

GEOCHECK® - PHYSICAL SETTING SOURCE MAP FINDINGS

Dir:	3.	Finding:	6.3
Sample date:	07-JUN-17	Report units:	PCI/L
Chemical:	GROSS ALPHA		
Dir:	3.		
Sample date:	07-JUN-17	Finding:	2.9
Chemical:	GROSS ALPHA COUNTING ERROR	Report units:	PCI/L
Dir:	0.		
Sample date:	07-JUN-17	Finding:	13.
Chemical:	URANIUM (PCI/L)	Report units:	PCI/L
Dir:	1.		
Sample date:	10-APR-17	Finding:	8.2
Chemical:	GROSS ALPHA	Report units:	PCI/L
Dir:	3.		
Sample date:	10-APR-17	Finding:	2.2
Chemical:	GROSS ALPHA COUNTING ERROR	Report units:	PCI/L
Dir:	0.		
Sample date:	10-APR-17	Finding:	12.
Chemical:	URANIUM (PCI/L)	Report units:	PCI/L
Dir:	1.		
Sample date:	10-APR-17	Finding:	1.6
Chemical:	URANIUM COUNTING ERROR	Report units:	PCI/L
Dir:	0.		
Sample date:	10-APR-17	Finding:	2.1
Chemical:	GROSS ALPHA MDA95	Report units:	PCI/L
Dir:	0.		
Sample date:	10-APR-17	Finding:	0.89
Chemical:	URANIUM MDA95	Report units:	PCI/L
Dir:	0.		
Sample date:	10-APR-17	Finding:	0.114
Chemical:	RADIUM 226 COUNTING ERROR	Report units:	PCI/L
Dir:	0.		
Sample date:	10-APR-17	Finding:	0.223
Chemical:	RADIUM 228 COUNTING ERROR	Report units:	PCI/L
Dir:	0.		
Sample date:	10-APR-17	Finding:	0.363
Chemical:	RADIUM 226 MDA95	Report units:	PCI/L
Dir:	0.		
Sample date:	10-APR-17	Finding:	0.191
Chemical:	RADIUM 228 MDA95	Report units:	PCI/L
Dir:	0.		
Sample date:	12-SEP-16	Finding:	0.91
Chemical:	NITRATE (AS N)	Report units:	MG/L
Dir:	0.4		
Sample date:	24-FEB-16	Finding:	0.8
Chemical:	NITRATE (AS N)	Report units:	MG/L
Dir:	0.4		

GEOCHECK® - PHYSICAL SETTING SOURCE MAP FINDINGS

Sample date:	09-JUL-14	Finding:	8.4
Chemical:	CHROMIUM, HEXAVALENT	Report units:	UG/L
Dir:	1.		
Sample date:	08-JUL-14	Finding:	55.
Chemical:	CALCIUM	Report units:	MG/L
Dir:	0.		
Sample date:	08-JUL-14	Finding:	0.88
Chemical:	URANIUM MDA95	Report units:	PCI/L
Dir:	0.		
Sample date:	08-JUL-14	Finding:	1.7
Chemical:	GROSS ALPHA MDA95	Report units:	PCI/L
Dir:	0.		
Sample date:	08-JUL-14	Finding:	1.5
Chemical:	URANIUM COUNTING ERROR	Report units:	PCI/L
Dir:	0.		
Sample date:	08-JUL-14	Finding:	12.06
Chemical:	AGGRSSIVE INDEX (CORROSIVITY)	Report units:	Not Reported
Dir:	0.		
Sample date:	08-JUL-14	Finding:	3.5
Chemical:	NITRATE (AS NO3)	Report units:	MG/L
Dir:	2.		
Sample date:	08-JUL-14	Finding:	0.23
Chemical:	LANGELIER INDEX AT SOURCE TEMP.	Report units:	Not Reported
Dir:	0.		
Sample date:	08-JUL-14	Finding:	0.84
Chemical:	LANGELIER INDEX @ 60 C	Report units:	Not Reported
Dir:	0.		
Sample date:	08-JUL-14	Finding:	440.
Chemical:	TOTAL DISSOLVED SOLIDS	Report units:	MG/L
Dir:	0.		
Sample date:	08-JUL-14	Finding:	0.98
Chemical:	DICHLOROMETHANE	Report units:	UG/L
Dir:	0.5		
Sample date:	08-JUL-14	Finding:	12.
Chemical:	URANIUM (PCI/L)	Report units:	PCI/L
Dir:	1.		
Sample date:	08-JUL-14	Finding:	2.6
Chemical:	GROSS ALPHA COUNTING ERROR	Report units:	PCI/L
Dir:	0.		
Sample date:	08-JUL-14	Finding:	20.
Chemical:	SOURCE TEMPERATURE C	Report units:	C
Dir:	0.		
Sample date:	08-JUL-14	Finding:	660.
Chemical:	SPECIFIC CONDUCTANCE	Report units:	US
Dir:	0.		
Sample date:	08-JUL-14	Finding:	7.7
Chemical:	PH, LABORATORY	Report units:	Not Reported

GEOCHECK® - PHYSICAL SETTING SOURCE MAP FINDINGS

Dir:	0.		
Sample date:	08-JUL-14	Finding:	170.
Chemical:	ALKALINITY (TOTAL) AS CaCO3	Report units:	MG/L
Dir:	0.		
Sample date:	08-JUL-14	Finding:	200.
Chemical:	BICARBONATE ALKALINITY	Report units:	MG/L
Dir:	0.		
Sample date:	08-JUL-14	Finding:	210.
Chemical:	HARDNESS (TOTAL) AS CaCO3	Report units:	MG/L
Dir:	0.		
Sample date:	08-JUL-14	Finding:	18.
Chemical:	MAGNESIUM	Report units:	MG/L
Dir:	0.		
Sample date:	08-JUL-14	Finding:	52.
Chemical:	SODIUM	Report units:	MG/L
Dir:	0.		
Sample date:	08-JUL-14	Finding:	7.5
Chemical:	POTASSIUM	Report units:	MG/L
Dir:	0.		
Sample date:	08-JUL-14	Finding:	13.
Chemical:	CHLORIDE	Report units:	MG/L
Dir:	0.		
Sample date:	08-JUL-14	Finding:	160.
Chemical:	SULFATE	Report units:	MG/L
Dir:	0.5		
Sample date:	08-JUL-14	Finding:	0.77
Chemical:	FLUORIDE (F) (NATURAL-SOURCE)	Report units:	MG/L
Dir:	0.1		
Sample date:	08-JUL-14	Finding:	7.8
Chemical:	VANADIUM	Report units:	UG/L
Dir:	3.		
Sample date:	07-APR-14	Finding:	0.589
Chemical:	RADIUM 228 COUNTING ERROR	Report units:	PCI/L
Dir:	0.		
Sample date:	07-APR-14	Finding:	0.418
Chemical:	RADIUM, TOTAL, MDA95-NTNC ONLY, BY 903.0		
Report units:	PCI/L	Dir:	0.
Sample date:	07-APR-14	Finding:	0.245
Chemical:	RA-226 OR TOTAL RA BY 903.0 C.E.	Report units:	PCI/L
Dir:	0.		
Sample date:	07-APR-14	Finding:	4.7e-002
Chemical:	RA-226 FOR CWS OR TOTAL RA FOR NTNC BY 903.0		
Report units:	PCI/L	Dir:	0.
Sample date:	07-APR-14	Finding:	0.2
Chemical:	RADIUM 228 MDA95	Report units:	PCI/L
Dir:	0.		

GEOCHECK® - PHYSICAL SETTING SOURCE MAP FINDINGS

Sample date:	07-APR-14	Finding:	3.
Chemical:	GROSS ALPHA COUNTING ERROR	Report units:	PCI/L
Dir:	0.		
Sample date:	07-APR-14	Finding:	8.3e-002
Chemical:	RADIUM 228	Report units:	PCI/L
Dir:	1.		
Sample date:	07-APR-14	Finding:	0.88
Chemical:	URANIUM MDA95	Report units:	PCI/L
Dir:	0.		
Sample date:	07-APR-14	Finding:	1.9
Chemical:	GROSS ALPHA MDA95	Report units:	PCI/L
Dir:	0.		
Sample date:	07-APR-14	Finding:	1.5
Chemical:	URANIUM COUNTING ERROR	Report units:	PCI/L
Dir:	0.		
Sample date:	07-APR-14	Finding:	14.
Chemical:	URANIUM (PCI/L)	Report units:	PCI/L
Dir:	1.		
Sample date:	13-JAN-14	Finding:	3.7
Chemical:	NITRATE (AS NO3)	Report units:	MG/L
Dir:	2.		
Sample date:	09-JUL-12	Finding:	20.
Chemical:	SOURCE TEMPERATURE C	Report units:	C
Dir:	0.		
Sample date:	09-JUL-12	Finding:	660.
Chemical:	SPECIFIC CONDUCTANCE	Report units:	US
Dir:	0.		
Sample date:	09-JUL-12	Finding:	7.8
Chemical:	PH, LABORATORY	Report units:	Not Reported
Dir:	0.		
Sample date:	09-JUL-12	Finding:	170.
Chemical:	ALKALINITY (TOTAL) AS CaCO3	Report units:	MG/L
Dir:	0.		
Sample date:	09-JUL-12	Finding:	12.18
Chemical:	AGGRSSIVE INDEX (CORROSIVITY)	Report units:	Not Reported
Dir:	0.		
Sample date:	09-JUL-12	Finding:	0.96
Chemical:	LANGELIER INDEX @ 60 C	Report units:	Not Reported
Dir:	0.		
Sample date:	09-JUL-12	Finding:	0.35
Chemical:	LANGELIER INDEX AT SOURCE TEMP.	Report units:	Not Reported
Dir:	0.		
Sample date:	09-JUL-12	Finding:	3.5
Chemical:	NITRATE (AS NO3)	Report units:	MG/L
Dir:	2.		
Sample date:	09-JUL-12	Finding:	58.
Chemical:	CALCIUM	Report units:	MG/L

GEOCHECK® - PHYSICAL SETTING SOURCE MAP FINDINGS

Dir: 0.

**A14
South
1/2 - 1 Mile
Lower**

CA WELLS 2447

Seq:	2447	Prim sta c:	02S/04E-36D02 S
Frds no:	3310008010	County:	33
District:	14	User id:	WAT
System no:	3310008	Water type:	G
Source nam:	WELL 24	Station ty:	WELL/AMBNT/MUN/INTAKE/SUPPLY
Latitude:	335700.0	Longitude:	1163100.0
Precision:	8	Status:	AU
Comment 1:	Not Reported	Comment 2:	Not Reported
Comment 3:	Not Reported	Comment 4:	Not Reported
Comment 5:	Not Reported	Comment 6:	Not Reported
Comment 7:	Not Reported		
System no:	3310008	System nam:	Mission Springs WD
Hqname:	Not Reported	Address:	66-575 Second Street
City:	Desert Hot Springs	State:	CA
Zip:	92240	Zip ext:	Not Reported
Pop serv:	24195	Connection:	7332
Area serve:	MISSION CREEK/DESERT HOT SPGS		
Sample date:	06-JUN-17	Finding:	190.
Chemical:	SULFATE	Report units:	MG/L
Dir:	0.5		
Sample date:	06-JUN-17	Finding:	2.2
Chemical:	GROSS ALPHA MDA95	Report units:	PCI/L
Dir:	0.		
Sample date:	06-JUN-17	Finding:	20.
Chemical:	SOURCE TEMPERATURE C	Report units:	C
Dir:	0.		
Sample date:	06-JUN-17	Finding:	720.
Chemical:	SPECIFIC CONDUCTANCE	Report units:	US
Dir:	0.		
Sample date:	06-JUN-17	Finding:	7.6
Chemical:	PH, LABORATORY	Report units:	Not Reported
Dir:	0.		
Sample date:	06-JUN-17	Finding:	160.
Chemical:	ALKALINITY (TOTAL) AS CaCO3	Report units:	MG/L
Dir:	0.		
Sample date:	06-JUN-17	Finding:	200.
Chemical:	BICARBONATE ALKALINITY	Report units:	MG/L
Dir:	0.		
Sample date:	06-JUN-17	Finding:	0.85
Chemical:	NITRATE (AS N)	Report units:	MG/L
Dir:	0.4		
Sample date:	06-JUN-17	Finding:	220.
Chemical:	HARDNESS (TOTAL) AS CaCO3	Report units:	MG/L
Dir:	0.		

GEOCHECK® - PHYSICAL SETTING SOURCE MAP FINDINGS

Sample date:	06-JUN-17	Finding:	59.
Chemical:	CALCIUM	Report units:	MG/L
Dir:	0.		
Sample date:	06-JUN-17	Finding:	18.
Chemical:	MAGNESIUM	Report units:	MG/L
Dir:	0.		
Sample date:	06-JUN-17	Finding:	69.
Chemical:	SODIUM	Report units:	MG/L
Dir:	0.		
Sample date:	06-JUN-17	Finding:	8.4
Chemical:	POTASSIUM	Report units:	MG/L
Dir:	0.		
Sample date:	06-JUN-17	Finding:	14.
Chemical:	CHLORIDE	Report units:	MG/L
Dir:	0.		
Sample date:	06-JUN-17	Finding:	0.88
Chemical:	URANIUM MDA95	Report units:	PCI/L
Dir:	0.		
Sample date:	06-JUN-17	Finding:	0.73
Chemical:	FLUORIDE (F) (NATURAL-SOURCE)	Report units:	MG/L
Dir:	0.1		
Sample date:	06-JUN-17	Finding:	11.
Chemical:	CHROMIUM, HEXAVALENT	Report units:	UG/L
Dir:	1.		
Sample date:	06-JUN-17	Finding:	9.1
Chemical:	GROSS ALPHA	Report units:	PCI/L
Dir:	3.		
Sample date:	06-JUN-17	Finding:	3.
Chemical:	GROSS ALPHA COUNTING ERROR	Report units:	PCI/L
Dir:	0.		
Sample date:	06-JUN-17	Finding:	9.3
Chemical:	URANIUM (PCI/L)	Report units:	PCI/L
Dir:	1.		
Sample date:	06-JUN-17	Finding:	510.
Chemical:	TOTAL DISSOLVED SOLIDS	Report units:	MG/L
Dir:	0.		
Sample date:	06-JUN-17	Finding:	0.77
Chemical:	LANGELIER INDEX @ 60 C	Report units:	Not Reported
Dir:	0.		
Sample date:	06-JUN-17	Finding:	0.16
Chemical:	LANGELIER INDEX AT SOURCE TEMP.	Report units:	Not Reported
Dir:	0.		
Sample date:	06-JUN-17	Finding:	12.
Chemical:	AGGRSSIVE INDEX (CORROSIVITY)	Report units:	Not Reported
Dir:	0.		
Sample date:	06-JUN-17	Finding:	1.4
Chemical:	URANIUM COUNTING ERROR	Report units:	PCI/L

GEOCHECK® - PHYSICAL SETTING SOURCE MAP FINDINGS

Dir:	0.		
Sample date:	06-JUN-17	Finding:	0.85
Chemical:	NITRATE + NITRITE (AS N)	Report units:	MG/L
Dir:	0.4		
Sample date:	12-SEP-16	Finding:	0.82
Chemical:	NITRATE (AS N)	Report units:	MG/L
Dir:	0.4		
Sample date:	24-FEB-16	Finding:	0.86
Chemical:	NITRATE (AS N)	Report units:	MG/L
Dir:	0.4		
Sample date:	23-MAR-15	Finding:	3.6
Chemical:	GROSS ALPHA COUNTING ERROR	Report units:	PCI/L
Dir:	0.		
Sample date:	23-MAR-15	Finding:	12.
Chemical:	URANIUM (PCI/L)	Report units:	PCI/L
Dir:	1.		
Sample date:	23-MAR-15	Finding:	1.4
Chemical:	URANIUM COUNTING ERROR	Report units:	PCI/L
Dir:	0.		
Sample date:	23-MAR-15	Finding:	2.1
Chemical:	GROSS ALPHA MDA95	Report units:	PCI/L
Dir:	0.		
Sample date:	23-MAR-15	Finding:	0.88
Chemical:	URANIUM MDA95	Report units:	PCI/L
Dir:	0.		
Sample date:	23-MAR-15	Finding:	0.607
Chemical:	RADIUM 228 COUNTING ERROR	Report units:	PCI/L
Dir:	0.		
Sample date:	23-MAR-15	Finding:	0.2
Chemical:	RADIUM 228 MDA95	Report units:	PCI/L
Dir:	0.		
Sample date:	23-MAR-15	Finding:	0.306
Chemical:	RA-226 OR TOTAL RA BY 903.0 C.E.	Report units:	PCI/L
Dir:	0.		
Sample date:	23-MAR-15	Finding:	0.47
Chemical:	RADIUM, TOTAL, MDA95-NTNC ONLY, BY 903.0		
Report units:	PCI/L	Dir:	0.
Sample date:	09-JUL-14	Finding:	9.3
Chemical:	CHROMIUM, HEXAVALENT	Report units:	UG/L
Dir:	1.		
Sample date:	08-JUL-14	Finding:	18.
Chemical:	MAGNESIUM	Report units:	MG/L
Dir:	0.		
Sample date:	08-JUL-14	Finding:	0.88
Chemical:	URANIUM MDA95	Report units:	PCI/L
Dir:	0.		

GEOCHECK® - PHYSICAL SETTING SOURCE MAP FINDINGS

Sample date:	08-JUL-14	Finding:	1.6
Chemical:	GROSS ALPHA MDA95	Report units:	PCI/L
Dir:	0.		
Sample date:	08-JUL-14	Finding:	1.4
Chemical:	URANIUM COUNTING ERROR	Report units:	PCI/L
Dir:	0.		
Sample date:	08-JUL-14	Finding:	12.1
Chemical:	AGGRSSIVE INDEX (CORROSIVITY)	Report units:	Not Reported
Dir:	0.		
Sample date:	08-JUL-14	Finding:	3.9
Chemical:	NITRATE (AS NO3)	Report units:	MG/L
Dir:	2.		
Sample date:	08-JUL-14	Finding:	0.28
Chemical:	LANGELIER INDEX AT SOURCE TEMP.	Report units:	Not Reported
Dir:	0.		
Sample date:	08-JUL-14	Finding:	0.89
Chemical:	LANGELIER INDEX @ 60 C	Report units:	Not Reported
Dir:	0.		
Sample date:	08-JUL-14	Finding:	480.
Chemical:	TOTAL DISSOLVED SOLIDS	Report units:	MG/L
Dir:	0.		
Sample date:	08-JUL-14	Finding:	1.
Chemical:	DICHLOROMETHANE	Report units:	UG/L
Dir:	0.5		
Sample date:	08-JUL-14	Finding:	20.
Chemical:	SOURCE TEMPERATURE C	Report units:	C
Dir:	0.		
Sample date:	08-JUL-14	Finding:	580.
Chemical:	SPECIFIC CONDUCTANCE	Report units:	US
Dir:	0.		
Sample date:	08-JUL-14	Finding:	7.7
Chemical:	PH, LABORATORY	Report units:	Not Reported
Dir:	0.		
Sample date:	08-JUL-14	Finding:	160.
Chemical:	ALKALINITY (TOTAL) AS CACO3	Report units:	MG/L
Dir:	0.		
Sample date:	08-JUL-14	Finding:	200.
Chemical:	BICARBONATE ALKALINITY	Report units:	MG/L
Dir:	0.		
Sample date:	08-JUL-14	Finding:	220.
Chemical:	HARDNESS (TOTAL) AS CACO3	Report units:	MG/L
Dir:	0.		
Sample date:	08-JUL-14	Finding:	58.
Chemical:	CALCIUM	Report units:	MG/L
Dir:	0.		
Sample date:	08-JUL-14	Finding:	67.
Chemical:	SODIUM	Report units:	MG/L

GEOCHECK® - PHYSICAL SETTING SOURCE MAP FINDINGS

Dir:	0.		
Sample date:	08-JUL-14	Finding:	8.5
Chemical:	POTASSIUM	Report units:	MG/L
Dir:	0.		
Sample date:	08-JUL-14	Finding:	16.
Chemical:	CHLORIDE	Report units:	MG/L
Dir:	0.		
Sample date:	08-JUL-14	Finding:	180.
Chemical:	SULFATE	Report units:	MG/L
Dir:	0.5		
Sample date:	08-JUL-14	Finding:	0.72
Chemical:	FLUORIDE (F) (NATURAL-SOURCE)	Report units:	MG/L
Dir:	0.1		
Sample date:	08-JUL-14	Finding:	8.
Chemical:	VANADIUM	Report units:	UG/L
Dir:	3.		
Sample date:	08-JUL-14	Finding:	3.3
Chemical:	GROSS ALPHA COUNTING ERROR	Report units:	PCI/L
Dir:	0.		
Sample date:	08-JUL-14	Finding:	11.
Chemical:	URANIUM (PCI/L)	Report units:	PCI/L
Dir:	1.		
Sample date:	13-JAN-14	Finding:	3.8
Chemical:	NITRATE (AS NO3)	Report units:	MG/L
Dir:	2.		
Sample date:	09-JUL-12	Finding:	12.22
Chemical:	AGGRSSIVE INDEX (CORROSIVITY)	Report units:	Not Reported
Dir:	0.		
Sample date:	09-JUL-12	Finding:	3.8
Chemical:	NITRATE (AS NO3)	Report units:	MG/L
Dir:	2.		
Sample date:	09-JUL-12	Finding:	770.
Chemical:	SPECIFIC CONDUCTANCE	Report units:	US
Dir:	0.		
Sample date:	09-JUL-12	Finding:	0.99
Chemical:	LANGELIER INDEX @ 60 C	Report units:	Not Reported
Dir:	0.		
Sample date:	09-JUL-12	Finding:	64.
Chemical:	CALCIUM	Report units:	MG/L
Dir:	0.		
Sample date:	09-JUL-12	Finding:	160.
Chemical:	ALKALINITY (TOTAL) AS CaCO3	Report units:	MG/L
Dir:	0.		
Sample date:	09-JUL-12	Finding:	7.8
Chemical:	PH, LABORATORY	Report units:	Not Reported
Dir:	0.		

GEOCHECK® - PHYSICAL SETTING SOURCE MAP FINDINGS

Sample date:	09-JUL-12	Finding:	20.
Chemical:	SOURCE TEMPERATURE C	Report units:	C
Dir:	0.		
Sample date:	09-JUL-12	Finding:	0.38
Chemical:	LANGELIER INDEX AT SOURCE TEMP.	Report units:	Not Reported
Dir:	0.		

GEOCHECK® - PHYSICAL SETTING SOURCE MAP FINDINGS RADON

AREA RADON INFORMATION

State Database: CA Radon

Radon Test Results

Zipcode	Num Tests	> 4 pCi/L
92240	6	0

Federal EPA Radon Zone for RIVERSIDE County: 2

- Note: Zone 1 indoor average level > 4 pCi/L.
 : Zone 2 indoor average level \geq 2 pCi/L and \leq 4 pCi/L.
 : Zone 3 indoor average level < 2 pCi/L.

Federal Area Radon Information for RIVERSIDE COUNTY, CA

Number of sites tested: 12

Area	Average Activity	% <4 pCi/L	% 4-20 pCi/L	% >20 pCi/L
Living Area - 1st Floor	0.117 pCi/L	100%	0%	0%
Living Area - 2nd Floor	0.450 pCi/L	100%	0%	0%
Basement	1.700 pCi/L	100%	0%	0%

PHYSICAL SETTING SOURCE RECORDS SEARCHED

TOPOGRAPHIC INFORMATION

USGS 7.5' Digital Elevation Model (DEM)

Source: United States Geologic Survey

EDR acquired the USGS 7.5' Digital Elevation Model in 2002 and updated it in 2006. The 7.5 minute DEM corresponds to the USGS 1:24,000- and 1:25,000-scale topographic quadrangle maps. The DEM provides elevation data with consistent elevation units and projection.

Current USGS 7.5 Minute Topographic Map

Source: U.S. Geological Survey

HYDROLOGIC INFORMATION

Flood Zone Data: This data was obtained from the Federal Emergency Management Agency (FEMA). It depicts 100-year and 500-year flood zones as defined by FEMA. It includes the National Flood Hazard Layer (NFHL) which incorporates Flood Insurance Rate Map (FIRM) data and Q3 data from FEMA in areas not covered by NFHL.

Source: FEMA

Telephone: 877-336-2627

Date of Government Version: 2003, 2015

NWI: National Wetlands Inventory. This data, available in select counties across the country, was obtained by EDR in 2002, 2005 and 2010 from the U.S. Fish and Wildlife Service.

State Wetlands Data: Wetland Inventory

Source: Department of Fish and Wildlife

Telephone: 916-445-0411

HYDROGEOLOGIC INFORMATION

AQUIFLOW^R Information System

Source: EDR proprietary database of groundwater flow information

EDR has developed the AQUIFLOW Information System (AIS) to provide data on the general direction of groundwater flow at specific points. EDR has reviewed reports submitted to regulatory authorities at select sites and has extracted the date of the report, hydrogeologically determined groundwater flow direction and depth to water table information.

GEOLOGIC INFORMATION

Geologic Age and Rock Stratigraphic Unit

Source: P.G. Schruben, R.E. Arndt and W.J. Bawiec, Geology of the Conterminous U.S. at 1:2,500,000 Scale - A digital representation of the 1974 P.B. King and H.M. Beikman Map, USGS Digital Data Series DDS - 11 (1994).

STATSGO: State Soil Geographic Database

Source: Department of Agriculture, Natural Resources Conservation Service (NRCS)

The U.S. Department of Agriculture's (USDA) Natural Resources Conservation Service (NRCS) leads the national Conservation Soil Survey (NCSS) and is responsible for collecting, storing, maintaining and distributing soil survey information for privately owned lands in the United States. A soil map in a soil survey is a representation of soil patterns in a landscape. Soil maps for STATSGO are compiled by generalizing more detailed (SSURGO) soil survey maps.

SSURGO: Soil Survey Geographic Database

Source: Department of Agriculture, Natural Resources Conservation Service (NRCS)

Telephone: 800-672-5559

SSURGO is the most detailed level of mapping done by the Natural Resources Conservation Service, mapping scales generally range from 1:12,000 to 1:63,360. Field mapping methods using national standards are used to construct the soil maps in the Soil Survey Geographic (SSURGO) database. SSURGO digitizing duplicates the original soil survey maps. This level of mapping is designed for use by landowners, townships and county natural resource planning and management.

PHYSICAL SETTING SOURCE RECORDS SEARCHED

LOCAL / REGIONAL WATER AGENCY RECORDS

FEDERAL WATER WELLS

PWS: Public Water Systems

Source: EPA/Office of Drinking Water

Telephone: 202-564-3750

Public Water System data from the Federal Reporting Data System. A PWS is any water system which provides water to at least 25 people for at least 60 days annually. PWSs provide water from wells, rivers and other sources.

PWS ENF: Public Water Systems Violation and Enforcement Data

Source: EPA/Office of Drinking Water

Telephone: 202-564-3750

Violation and Enforcement data for Public Water Systems from the Safe Drinking Water Information System (SDWIS) after August 1995. Prior to August 1995, the data came from the Federal Reporting Data System (FRDS).

USGS Water Wells: USGS National Water Inventory System (NWIS)

This database contains descriptive information on sites where the USGS collects or has collected data on surface water and/or groundwater. The groundwater data includes information on wells, springs, and other sources of groundwater.

STATE RECORDS

Water Well Database

Source: Department of Water Resources

Telephone: 916-651-9648

California Drinking Water Quality Database

Source: Department of Public Health

Telephone: 916-324-2319

The database includes all drinking water compliance and special studies monitoring for the state of California since 1984. It consists of over 3,200,000 individual analyses along with well and water system information.

OTHER STATE DATABASE INFORMATION

California Oil and Gas Well Locations

Source: Department of Conservation

Telephone: 916-323-1779

Oil and Gas well locations in the state.

California Earthquake Fault Lines

Source: California Division of Mines and Geology

The fault lines displayed on EDR's Topographic map are digitized quaternary fault lines prepared in 1975 by the United State Geological Survey. Additional information (also from 1975) regarding activity at specific fault lines comes from California's Preliminary Fault Activity Map prepared by the California Division of Mines and Geology.

RADON

State Database: CA Radon

Source: Department of Public Health

Telephone: 916-210-8558

Radon Database for California

Area Radon Information

Source: USGS

Telephone: 703-356-4020

The National Radon Database has been developed by the U.S. Environmental Protection Agency (USEPA) and is a compilation of the EPA/State Residential Radon Survey and the National Residential Radon Survey. The study covers the years 1986 - 1992. Where necessary data has been supplemented by information collected at private sources such as universities and research institutions.

PHYSICAL SETTING SOURCE RECORDS SEARCHED

EPA Radon Zones

Source: EPA

Telephone: 703-356-4020

Sections 307 & 309 of IRAA directed EPA to list and identify areas of U.S. with the potential for elevated indoor radon levels.

OTHER

Airport Landing Facilities: Private and public use landing facilities

Source: Federal Aviation Administration, 800-457-6656

Epicenters: World earthquake epicenters, Richter 5 or greater

Source: Department of Commerce, National Oceanic and Atmospheric Administration

California Earthquake Fault Lines: The fault lines displayed on EDR's Topographic map are digitized quaternary fault lines, prepared in 1975 by the United State Geological Survey. Additional information (also from 1975) regarding activity at specific fault lines comes from California's Preliminary Fault Activity Map prepared by the California Division of Mines and Geology.

STREET AND ADDRESS INFORMATION

© 2015 TomTom North America, Inc. All rights reserved. This material is proprietary and the subject of copyright protection and other intellectual property rights owned by or licensed to Tele Atlas North America, Inc. The use of this material is subject to the terms of a license agreement. You will be held liable for any unauthorized copying or disclosure of this material.